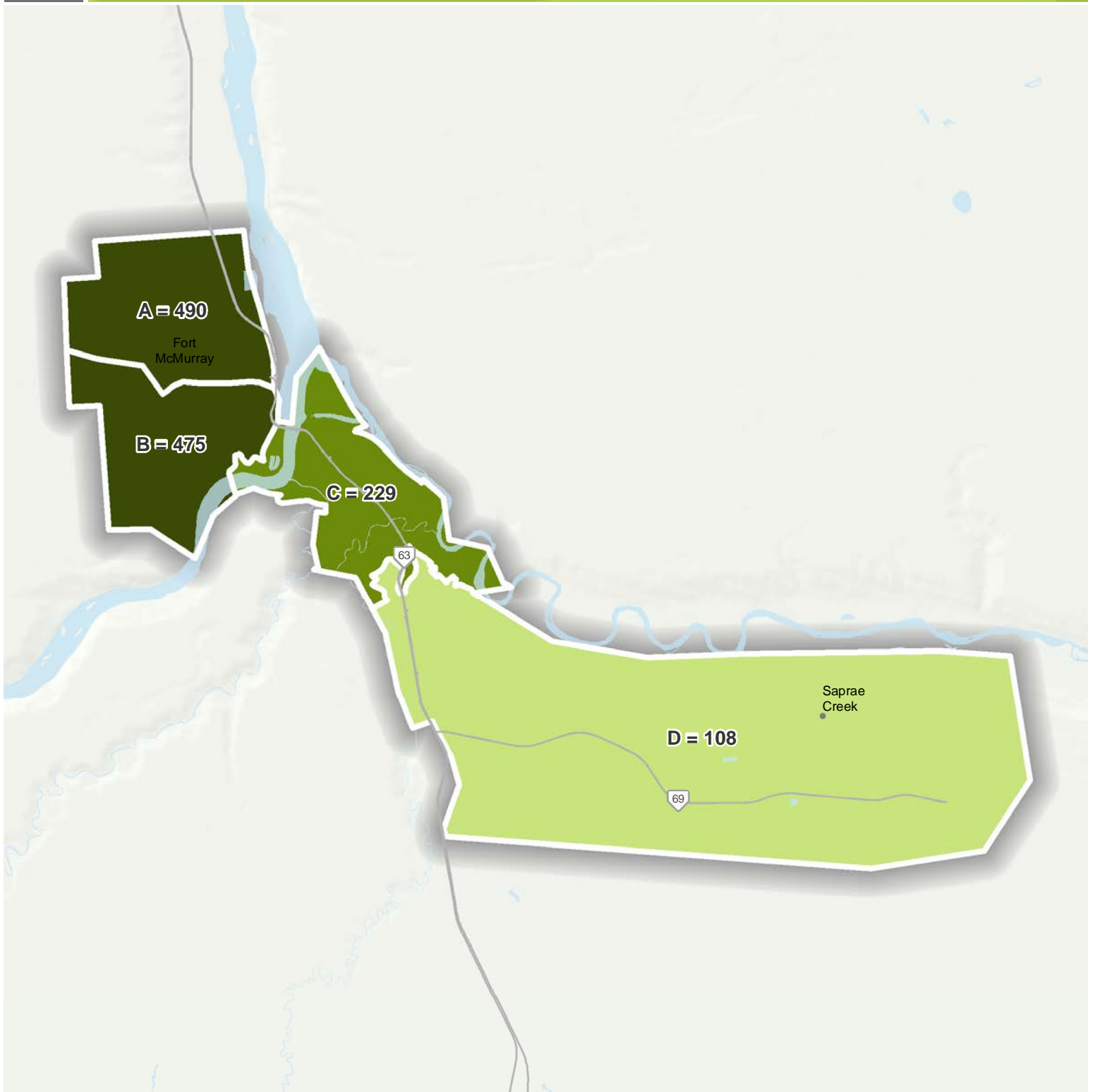


June 2014 (Updated)

Fort McMurray



Fort McMurray Community Overview



Where subcommunities exist, letters (A, B, C, etc.) identify subcommunities; numbers show the number of EDIs analyzed for each subcommunity.






Please note: Percentages tend to be more representative when they are based on larger numbers.

Legend	
# of analyzed EDI	
	0 - 66
	67 - 121
	122 - 203
	204 - 350
	351 - 900

EDI Summary:

Number of EDIs available: 1,417
 Number of EDIs used in analysis: 1,302
 % of special needs: 1.9%

Age at EDI completion and gender

Gender	Age Groups				Total N (%)
	≤ 5yrs 2mos N (%)	5yrs 3mos - 5yrs 6mos N (%)	5yrs 7mos - 5yrs 10mos N (%)	> 5yrs 11mos N (%)	
 F	132 (10.1%)	201 (15.4%)	214 (16.4%)	65 (5.0%)	612 (47.0%)
 M	120 (9.2%)	242 (18.6%)	214 (16.4%)	114 (8.8%)	690 (53.0%)
 F M	252 (19.4%)	443 (34.0%)	428 (32.9%)	179 (13.7%)	1,302 (100%)

* Please note: The total number of boys and girls in each category may not add up to an exact total because gender may not have been identified in all questionnaires.

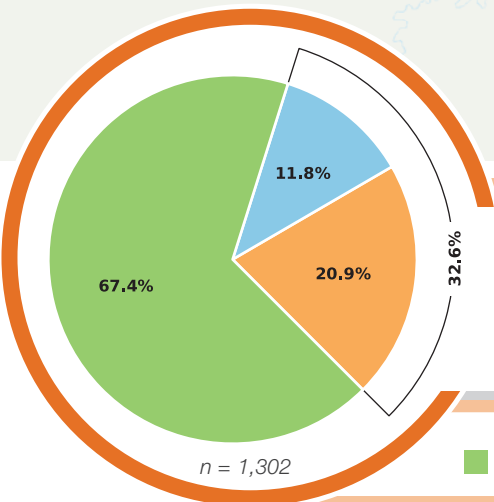
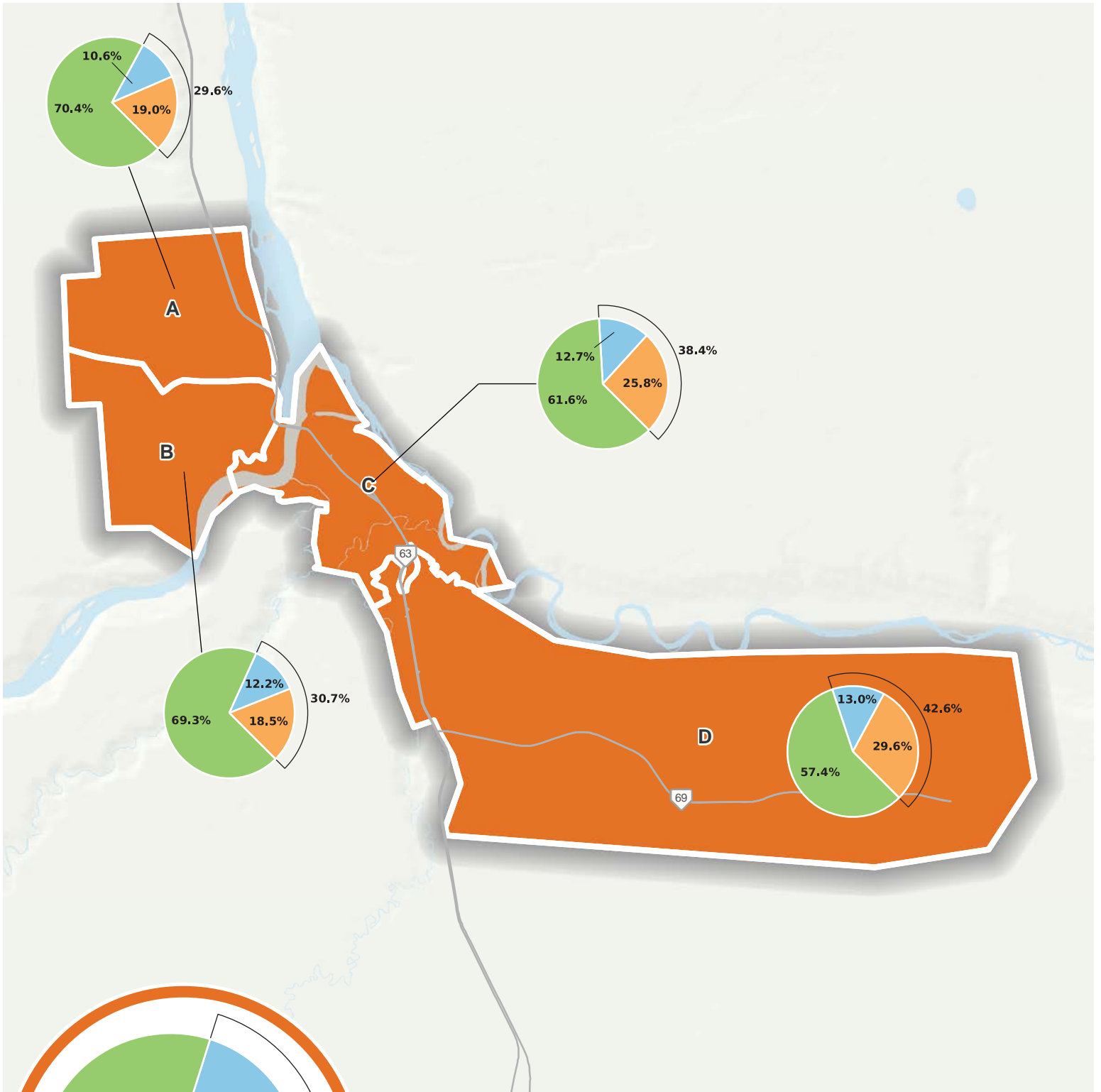
Fort McMurray (FtMcM) Demographics

	FtMcM	Alberta		FtMcM	Alberta
Population	48,538	3,273,778	Unemployment rate	3.8%	4.4%
Children 0-4 years	3,310 (6.8%)	201,365 (6.2%)	Female labour force participation rate	74.0%	66.3%
Median income in 2005 of population 15 years and older	\$41,401.40	\$28,239.14	Percentage of residents with first language other than English/French	10.9%	16.8%
			Percentage of immigrants	11.4%	15.0%

Based on Statistics Canada 2006 census data, which provides the most recent reliable provincewide data.

Fort McMurray

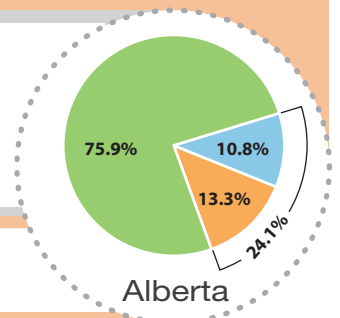
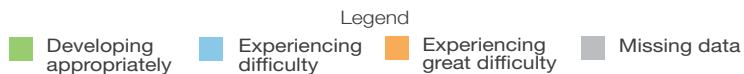
EDI - Physical Health and Well-being

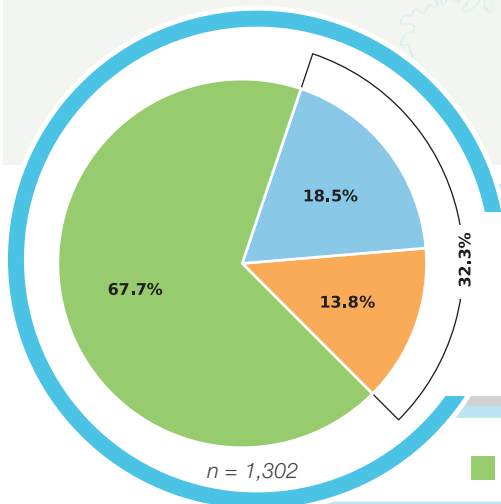
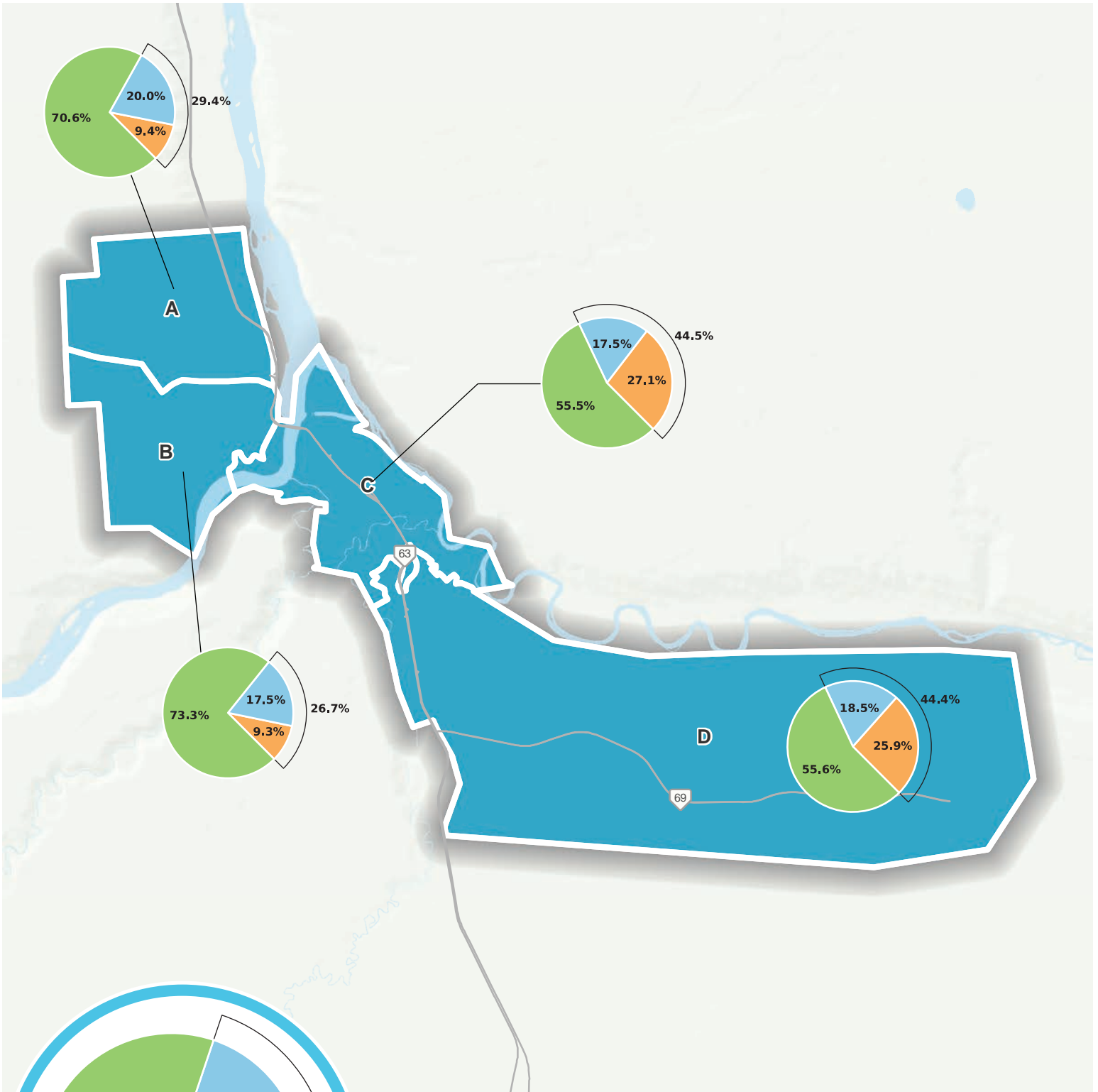


Fort McMurray (FtMcM) Community

Physical Health and Well-being

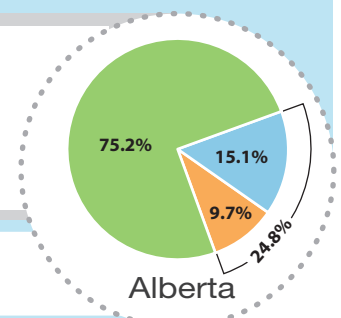
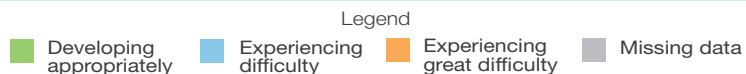
* Please note: Missing data or rounding may mean that percentages don't always add up.



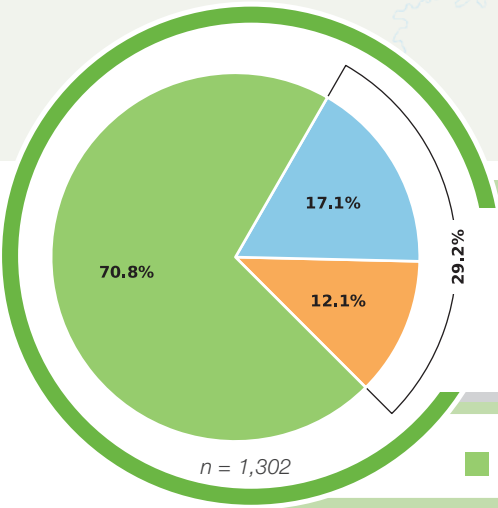
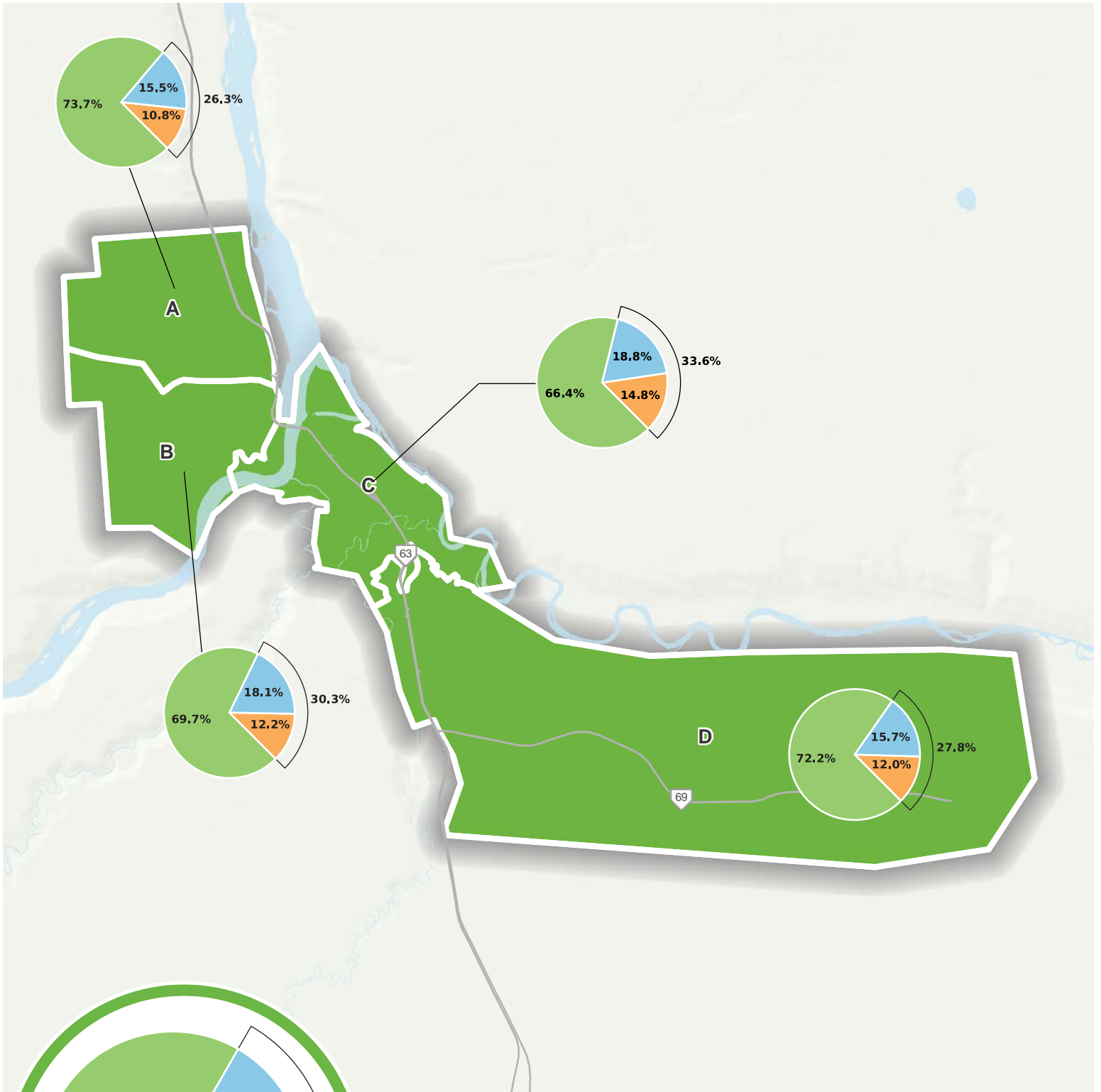


Fort McMurray (FtMcM) Community Social Competence

* Please note: Missing data or rounding may mean that percentages don't always add up.

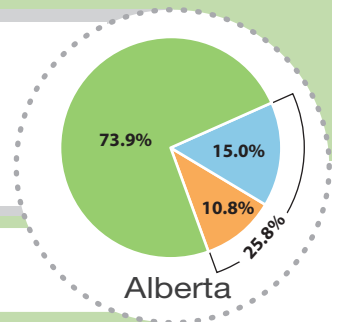
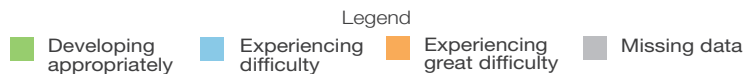


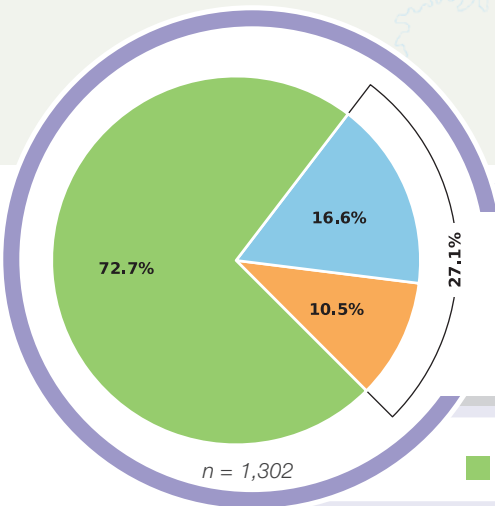
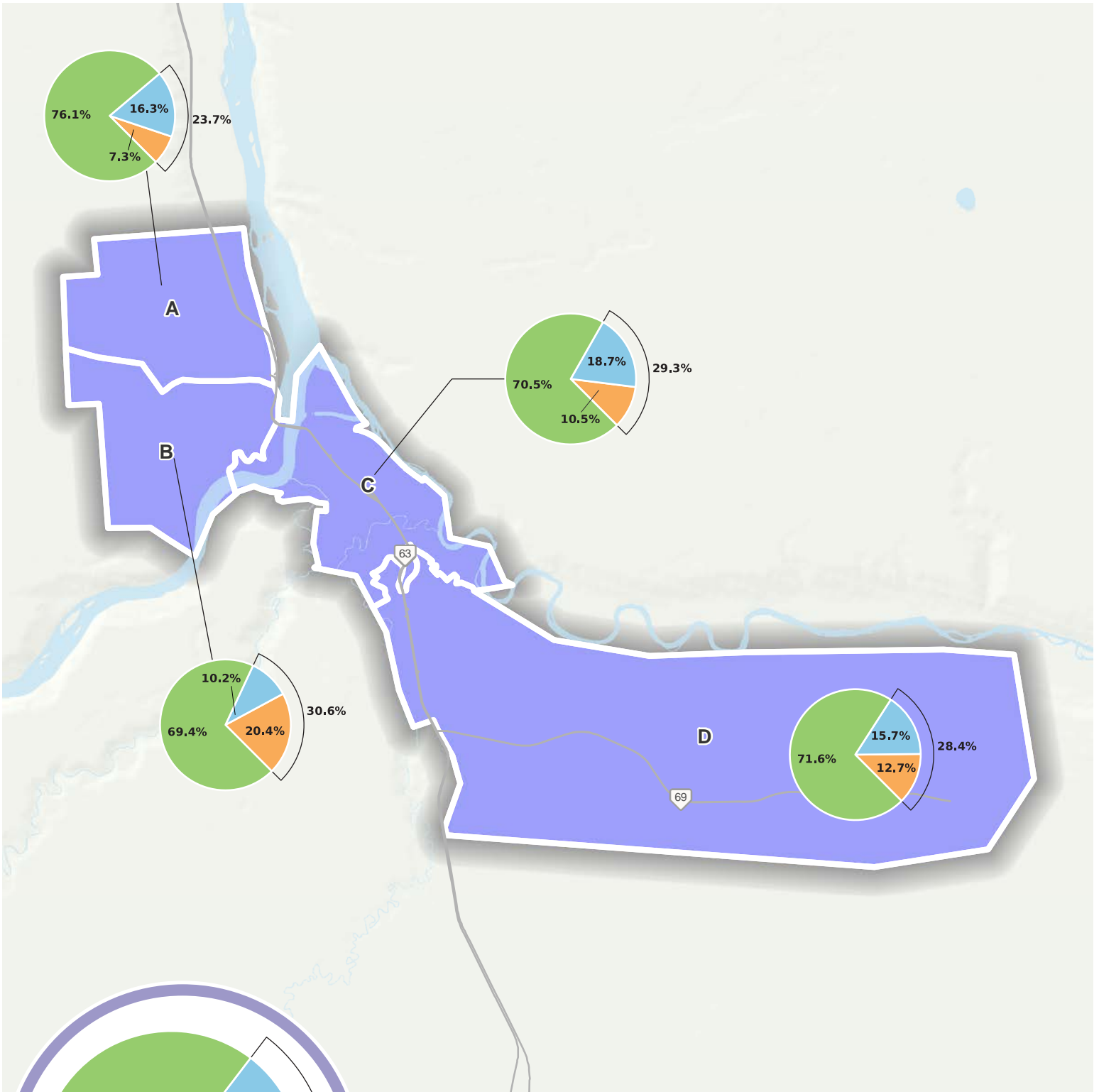
Fort McMurray EDI - Emotional Maturity



Fort McMurray (FtMcM) Community Emotional Maturity

* Please note: Missing data or rounding may mean that percentages don't always add up.

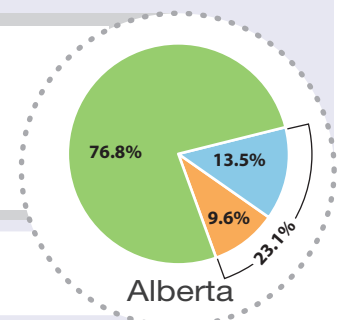
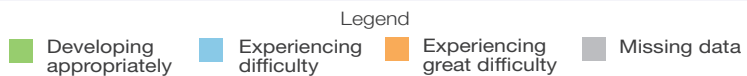




Fort McMurray (FtMcM) Community

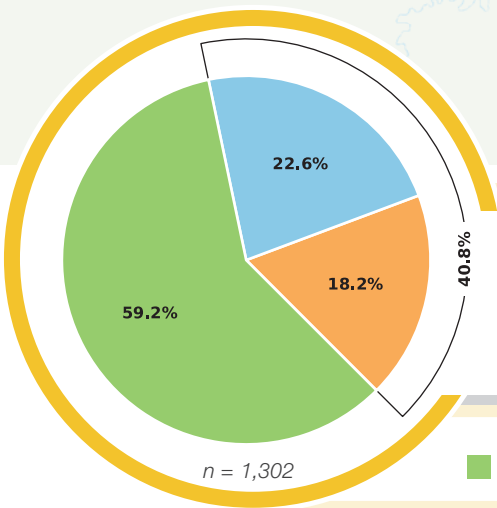
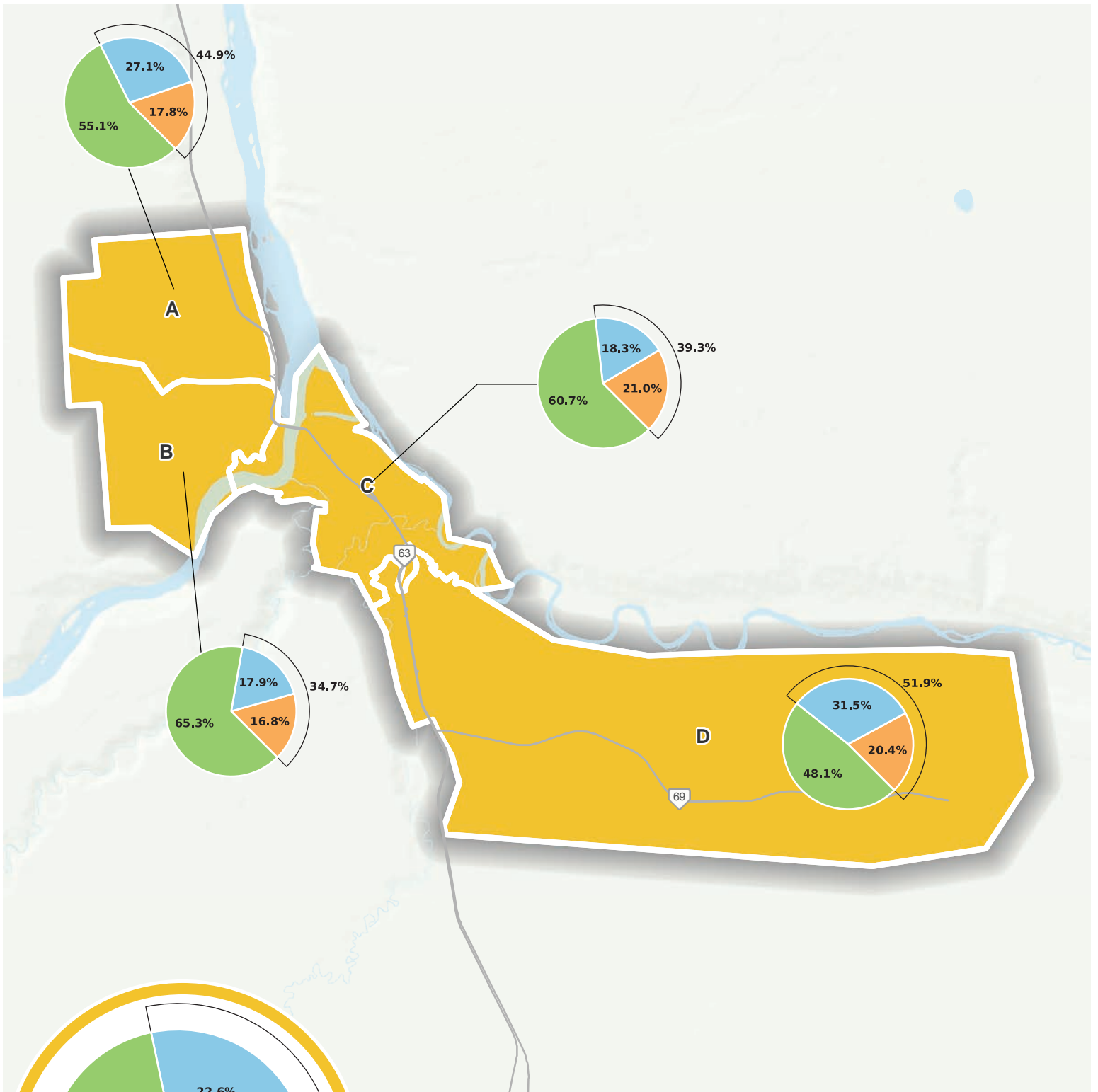
Language and Thinking Skills

** Please note: Missing data or rounding may mean that percentages don't always add up.*



Fort McMurray

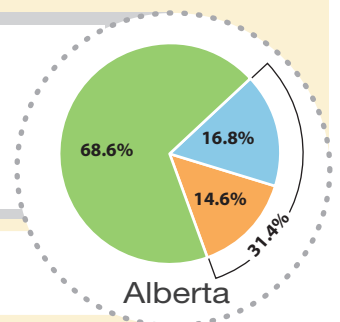
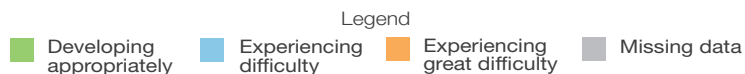
EDI - Communications and General Knowledge



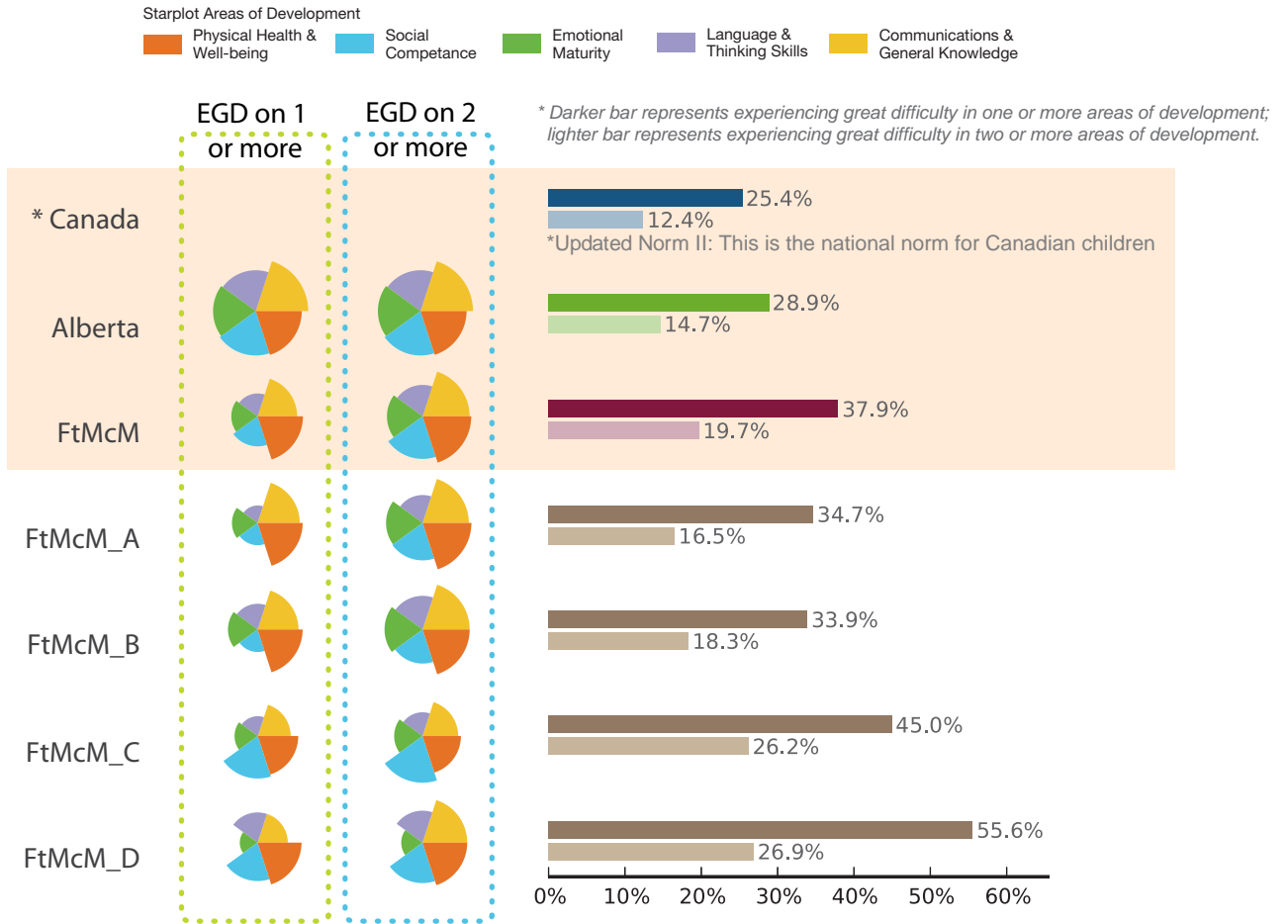
Fort McMurray (FtMcM) Community

Communications and General Knowledge

* Please note: Missing data or rounding may mean that percentages don't always add up.



Experiencing great difficulty (EGD) in one or more and two or more areas of development

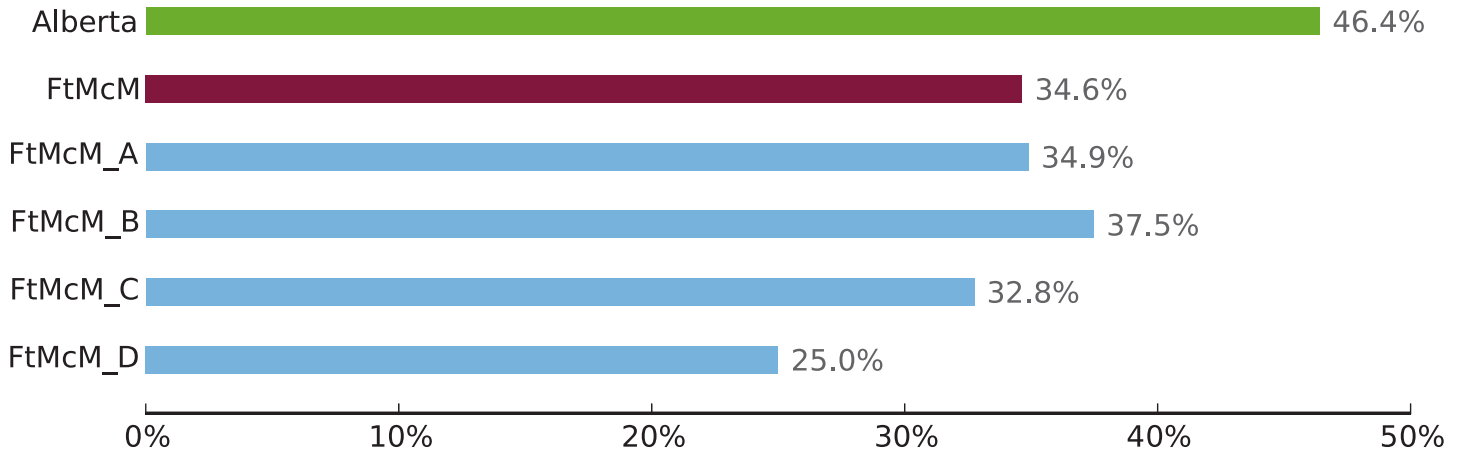


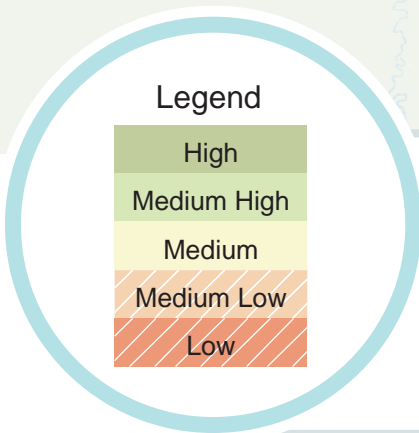
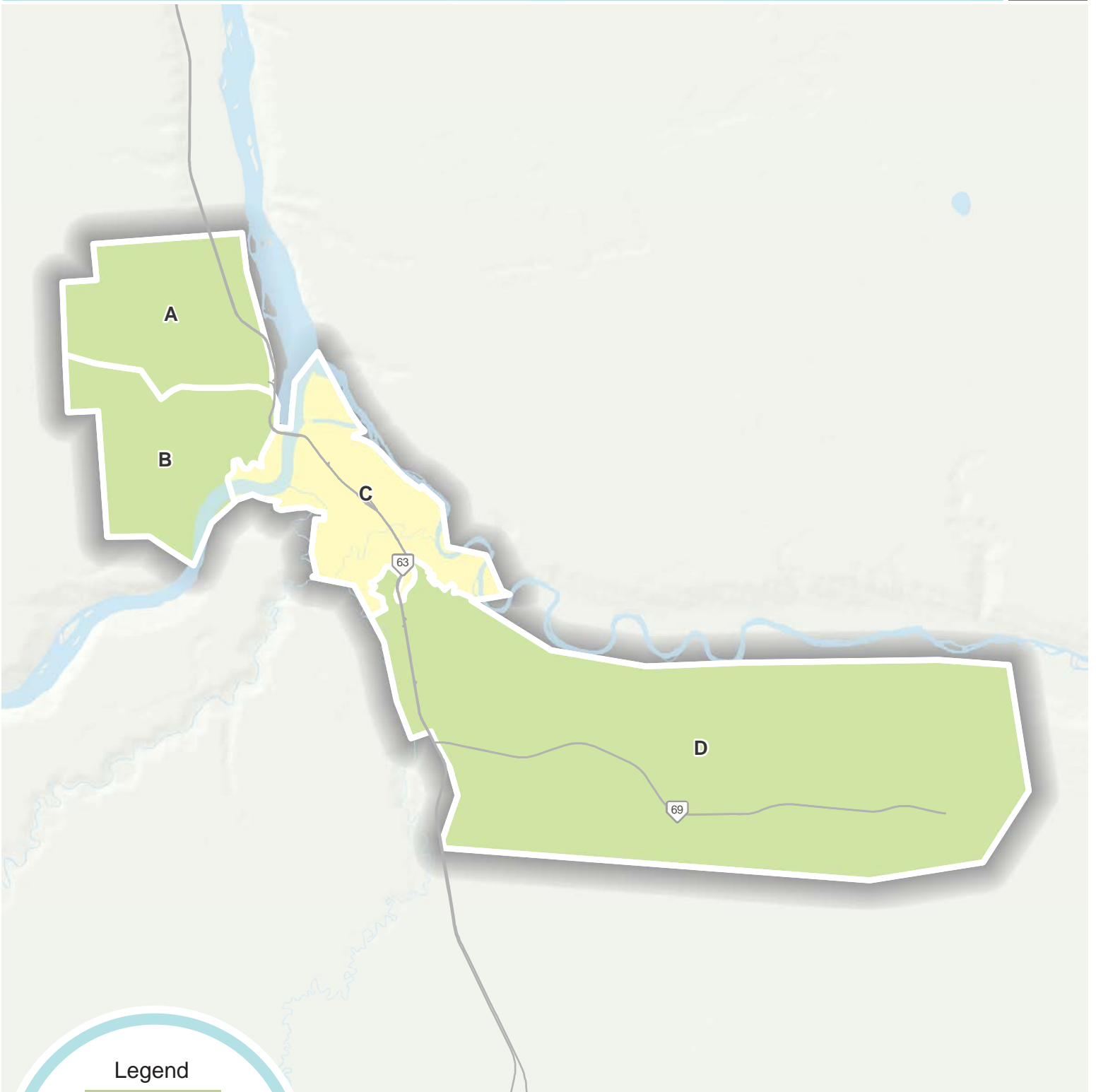
Fort McMurray

EDI - Developing Appropriately

Developing appropriately in all areas of development

* Please note: Canadian norm not available.





For more subcommunity level SEI detail, please see [Appendix E](#).
For community level SEI detail, please see [Appendix F](#).

Community resources summary

This is a list of the community resources accessed by the community both within and outside its boundary as identified by coalitions using an EMap template. Further research is being done on these resources.

# of resources mapped	Resource type
45	Park or trail
22	Other ECD parks; recreation; or community centre asset
20	Playground
17	Other early learning and care asset
10	Child- or family-serving agency or organization
8	Licensed day care centre
5	Playschool/Preschool
4	Recreation centre or community centre
3	Parent Link Centre
2	Licensed family day homes
2	Other ECD asset
1	Hospital
1	Housing support
1	Library
1	Organizations providing services primarily for women
1	Child and Family Services Authority (CFSA)
1	Community health centre or public health centre
144	Total

To see the community resource map for this community, please click [here](#). This map can also be found on the report USB stick. Please refer to the [README.pdf](#) file on the report USB stick for more information.