



June 2014 (Updated)

# Strathcona - Rural








### EDI Summary:

Number of EDIs available: 598  
 Number of EDIs used in analysis: 527  
 % of special needs: 1.8%

### Age at EDI completion and gender

Gender	Age Groups				Total N (%)
	≤ 5yrs 2mos N (%)	5yrs 3mos - 5yrs 6mos N (%)	5yrs 7mos - 5yrs 10mos N (%)	> 5yrs 11mos N (%)	
 F	22 (4.2%)	67 (12.7%)	83 (15.7%)	71 (13.5%)	243 (46.1%)
 M	23 (4.4%)	78 (14.8%)	83 (15.7%)	100 (19.0%)	284 (53.9%)
 F M	45 (8.5%)	145 (27.5%)	166 (31.5%)	171 (32.4%)	527 (100%)

\* Please note: The total number of boys and girls in each category may not add up to an exact total because gender may not have been identified in all questionnaires.

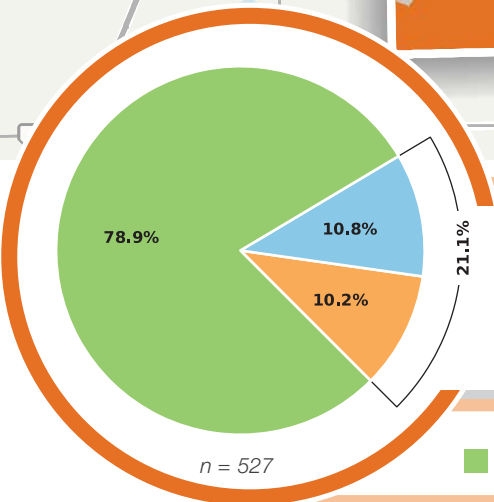
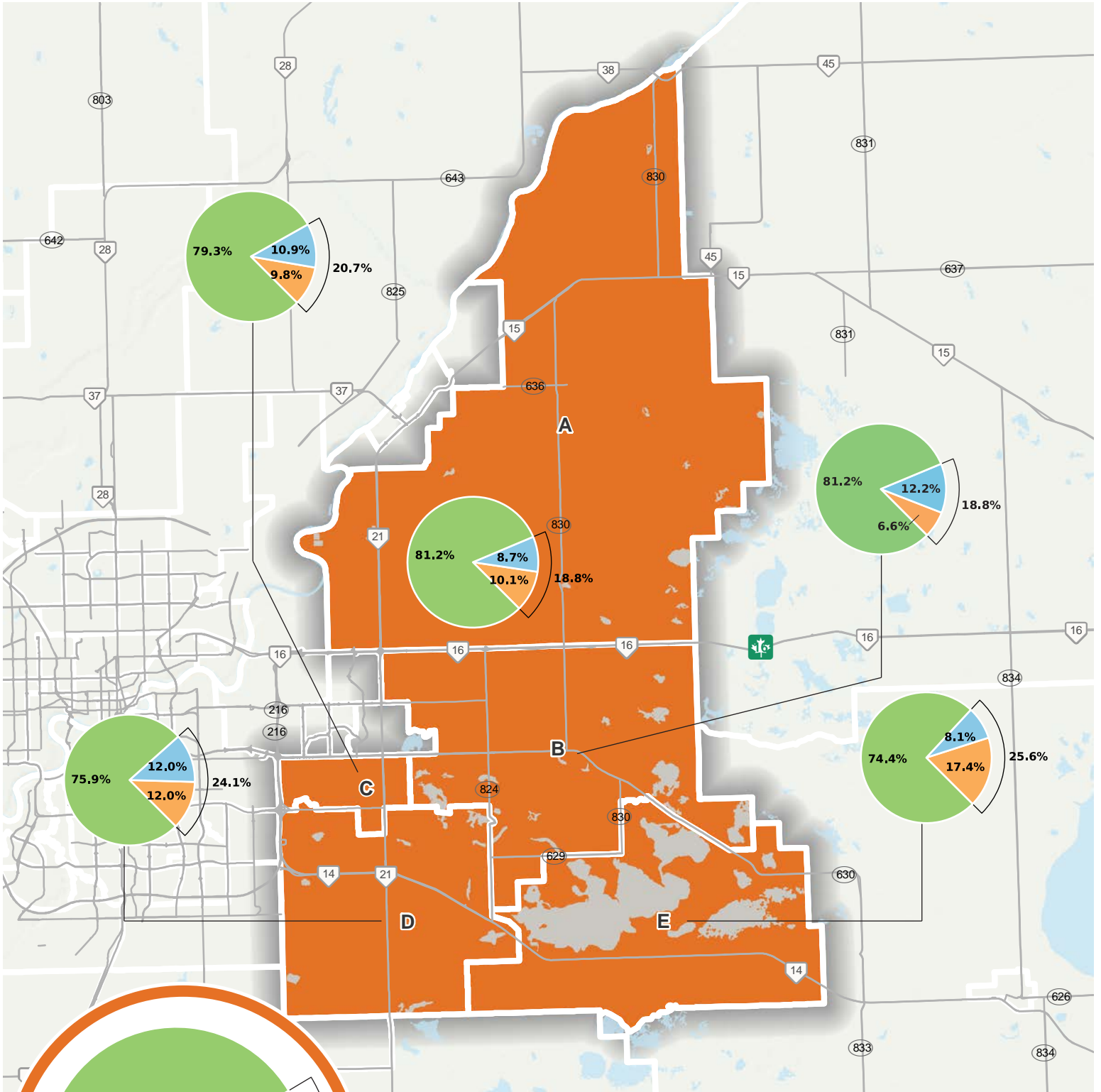
### Strathcona - Rural (StraR) Demographics

	StraR	Alberta		StraR	Alberta
Population	25,629	3,273,778	Unemployment rate	3.9%	4.4%
Children 0-4 years	1,310 (5.1%)	201,365 (6.2%)	Female labour force participation rate	72.0%	66.3%
Median income in 2005 of population 15 years and older	\$35,592.16	\$28,239.14	Percentage of residents with first language other than English/French	9.6%	16.8%
			Percentage of immigrants	8.8%	15.0%

Based on Statistics Canada 2006 census data, which provides the most recent reliable provincewide data.

# Strathcona - Rural

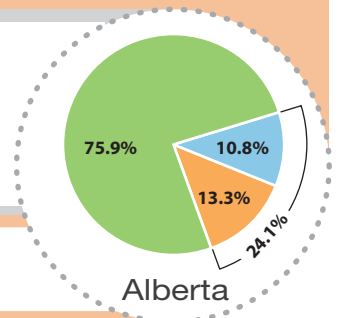
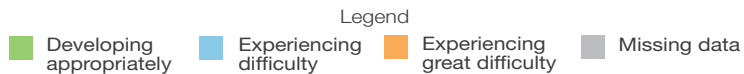
## EDI - Physical Health and Well-being



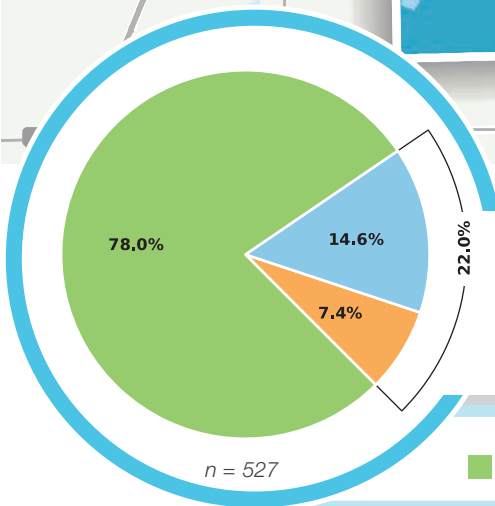
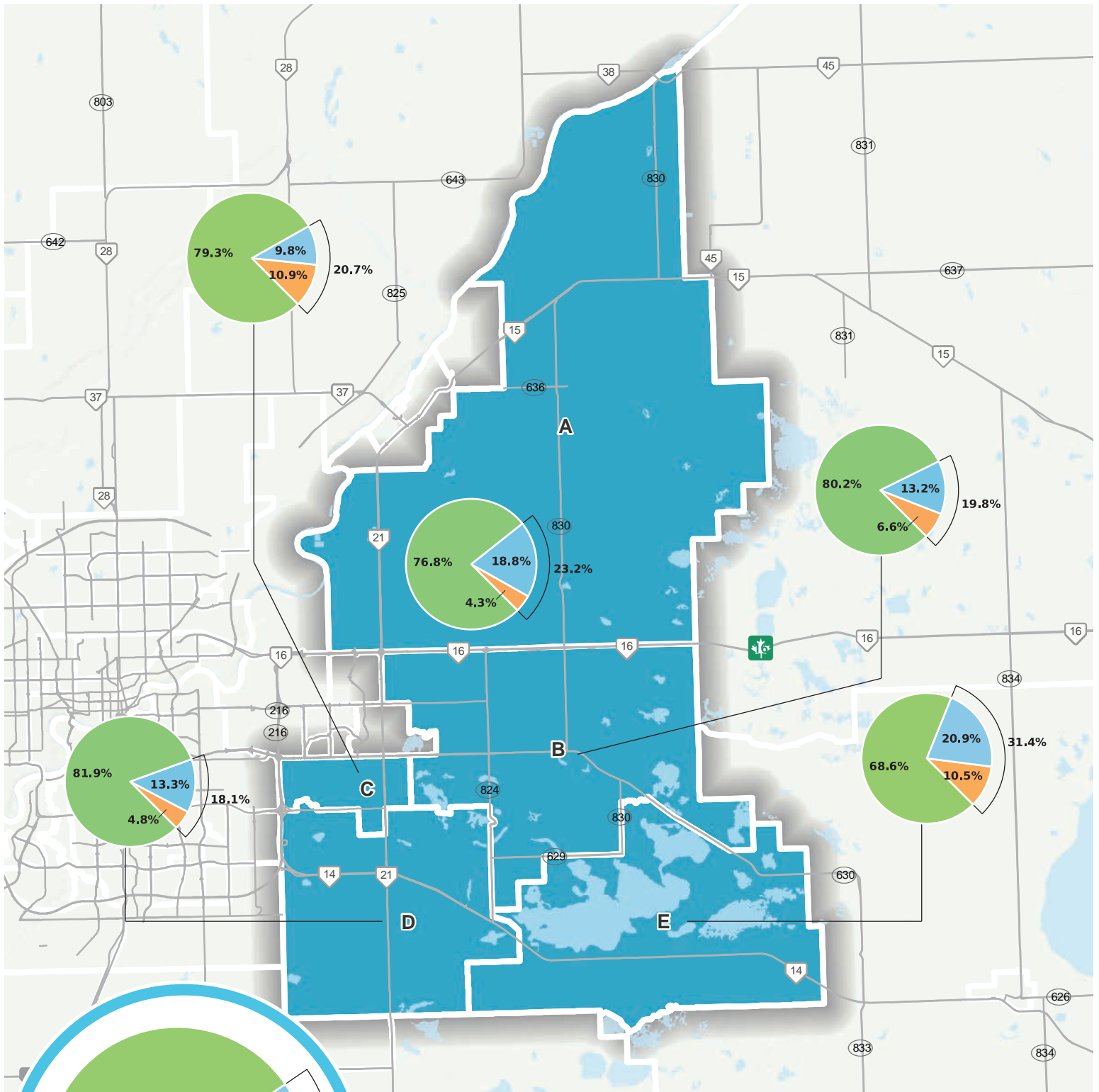
### Strathcona - Rural (StraR) Community

#### Physical Health and Well-being

\* Please note: Missing data or rounding may mean that percentages don't always add up.

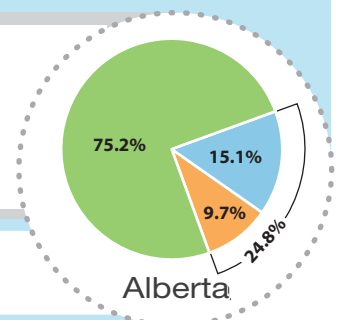
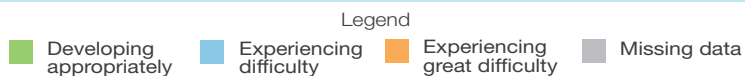




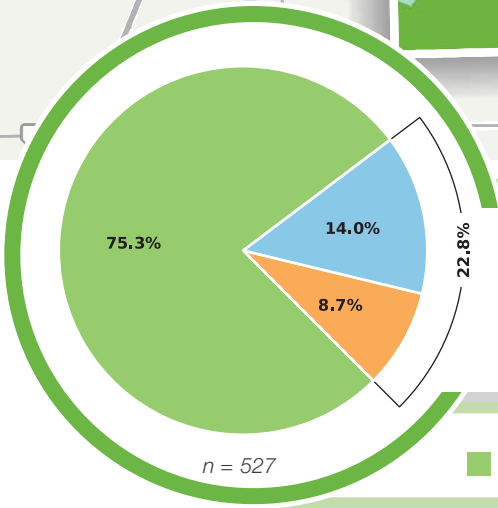
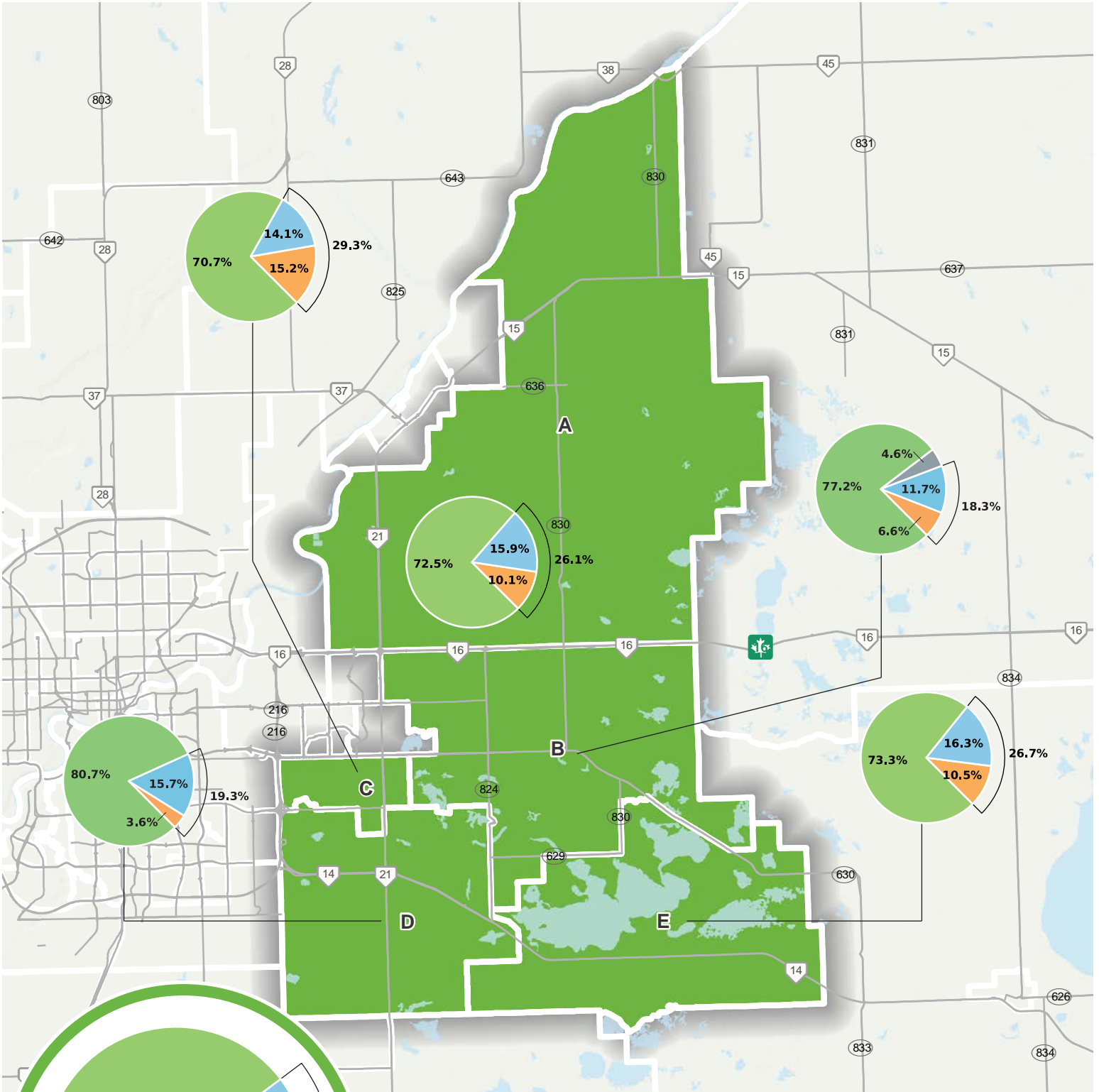


## Strathcona - Rural (StraR) Community Social Competence

\* Please note: Missing data or rounding may mean that percentages don't always add up.

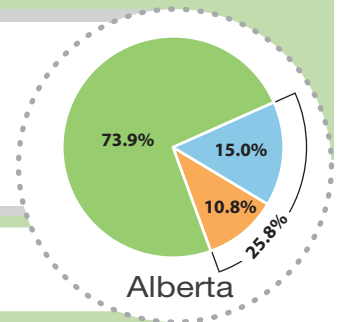
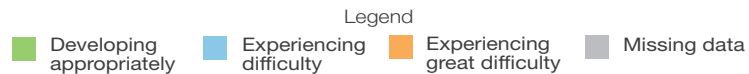


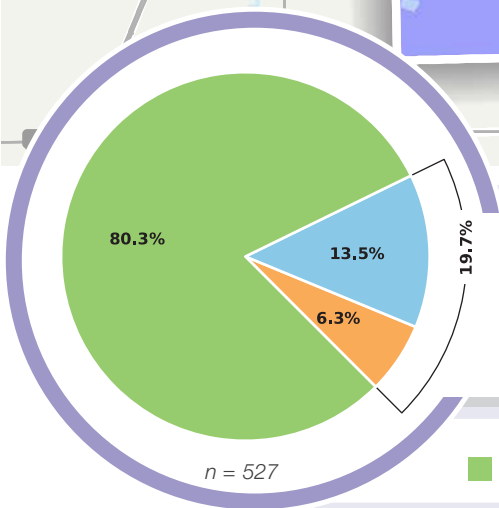
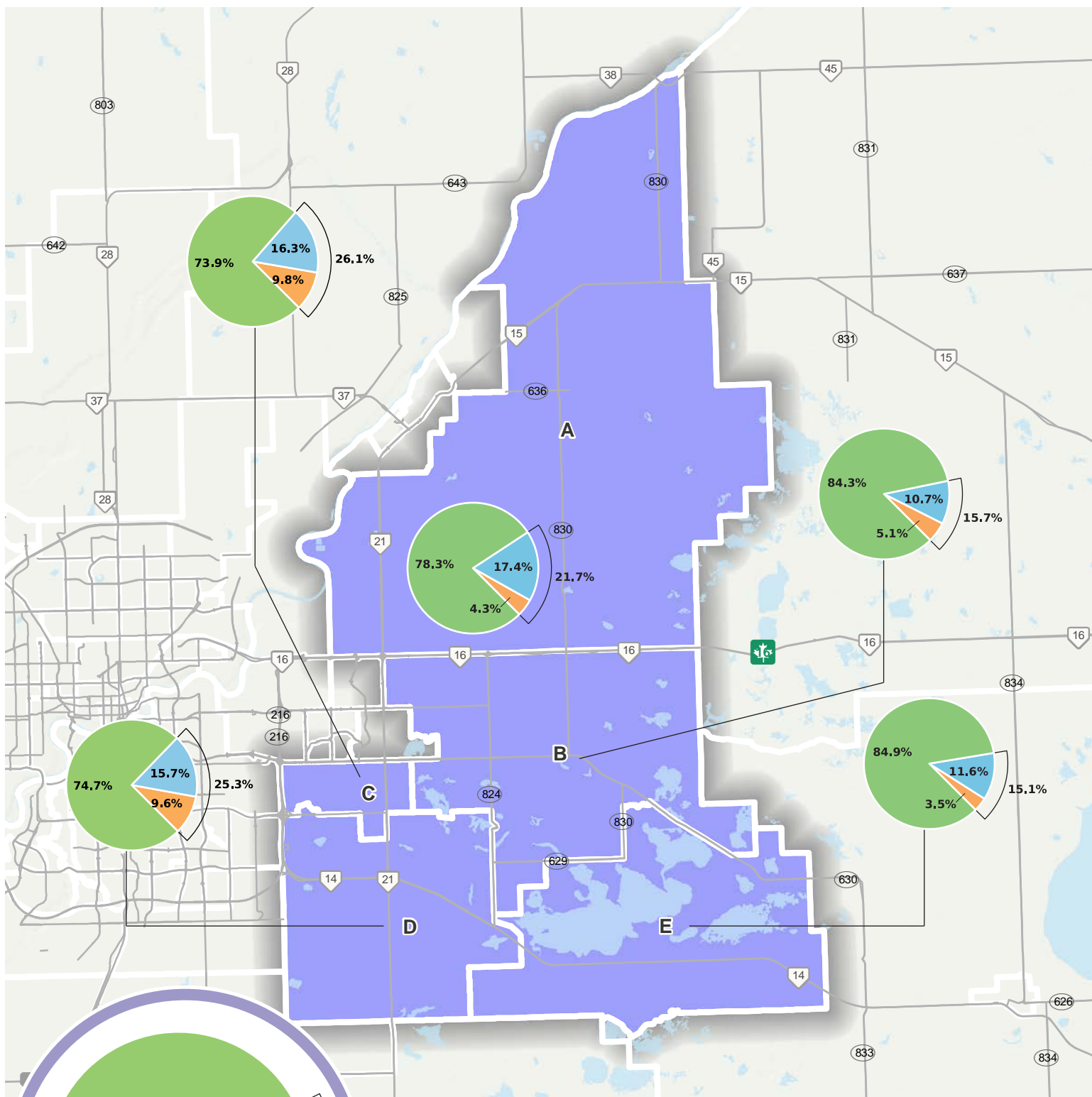
# Strathcona - Rural EDI - Emotional Maturity



## Strathcona - Rural (StraR) Community Emotional Maturity

\* Please note: Missing data or rounding may mean that percentages don't always add up.

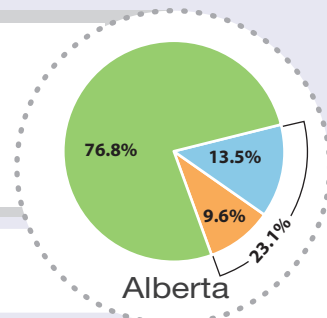
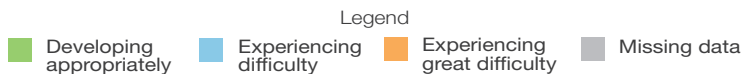




## Strathcona - Rural (StraR) Community

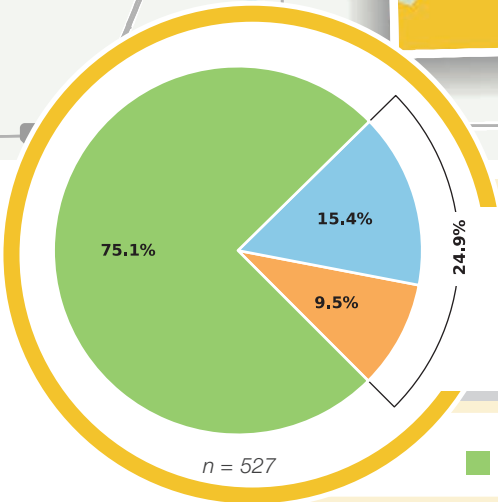
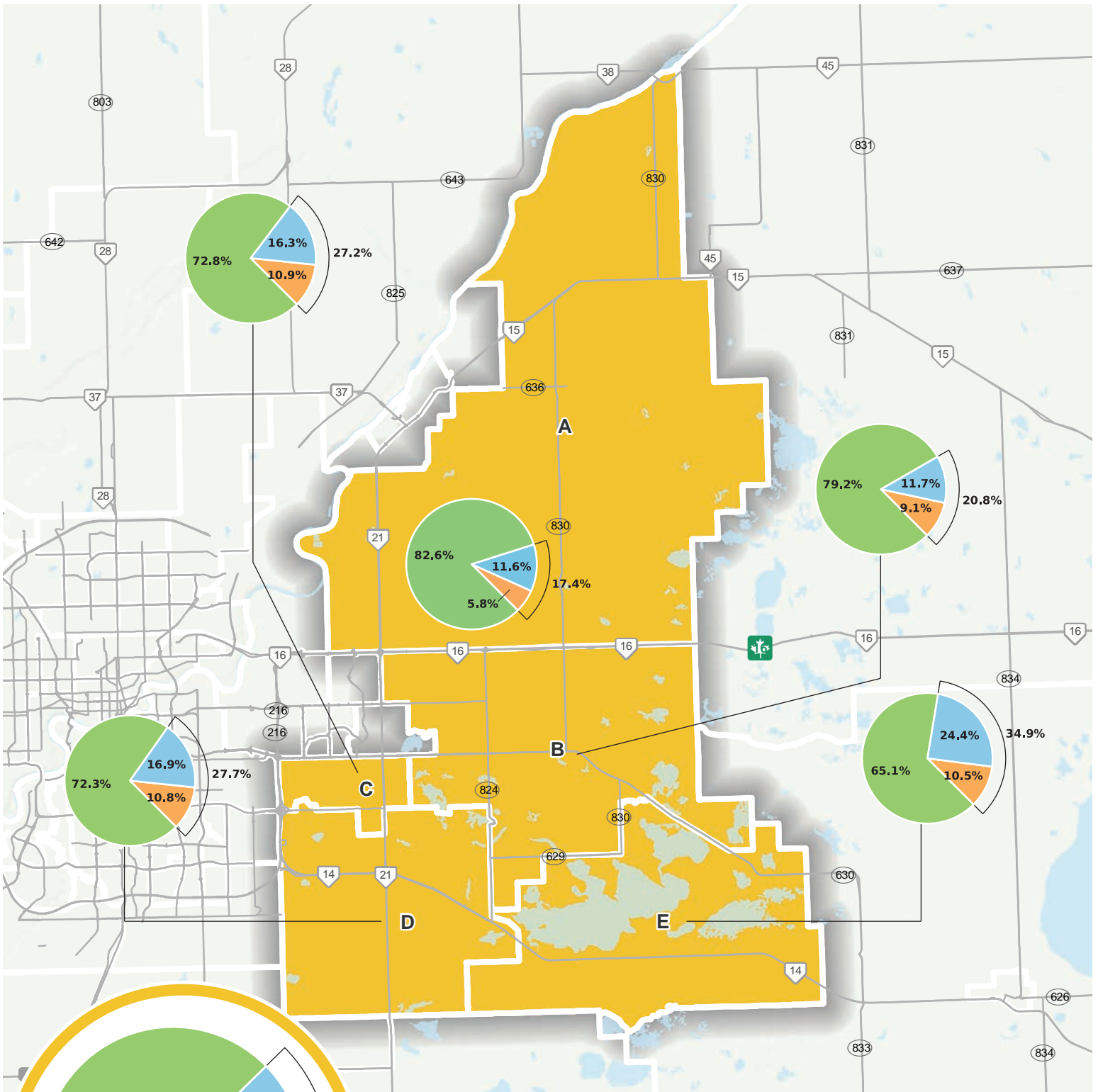
### Language and Thinking Skills

\* Please note: Missing data or rounding may mean that percentages don't always add up.



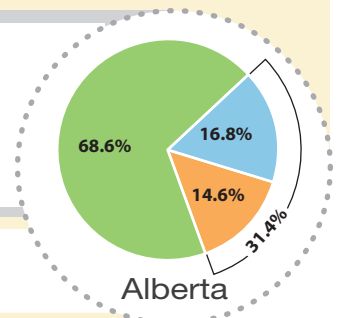
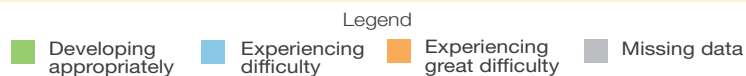
# Strathcona - Rural

## EDI - Communications and General Knowledge



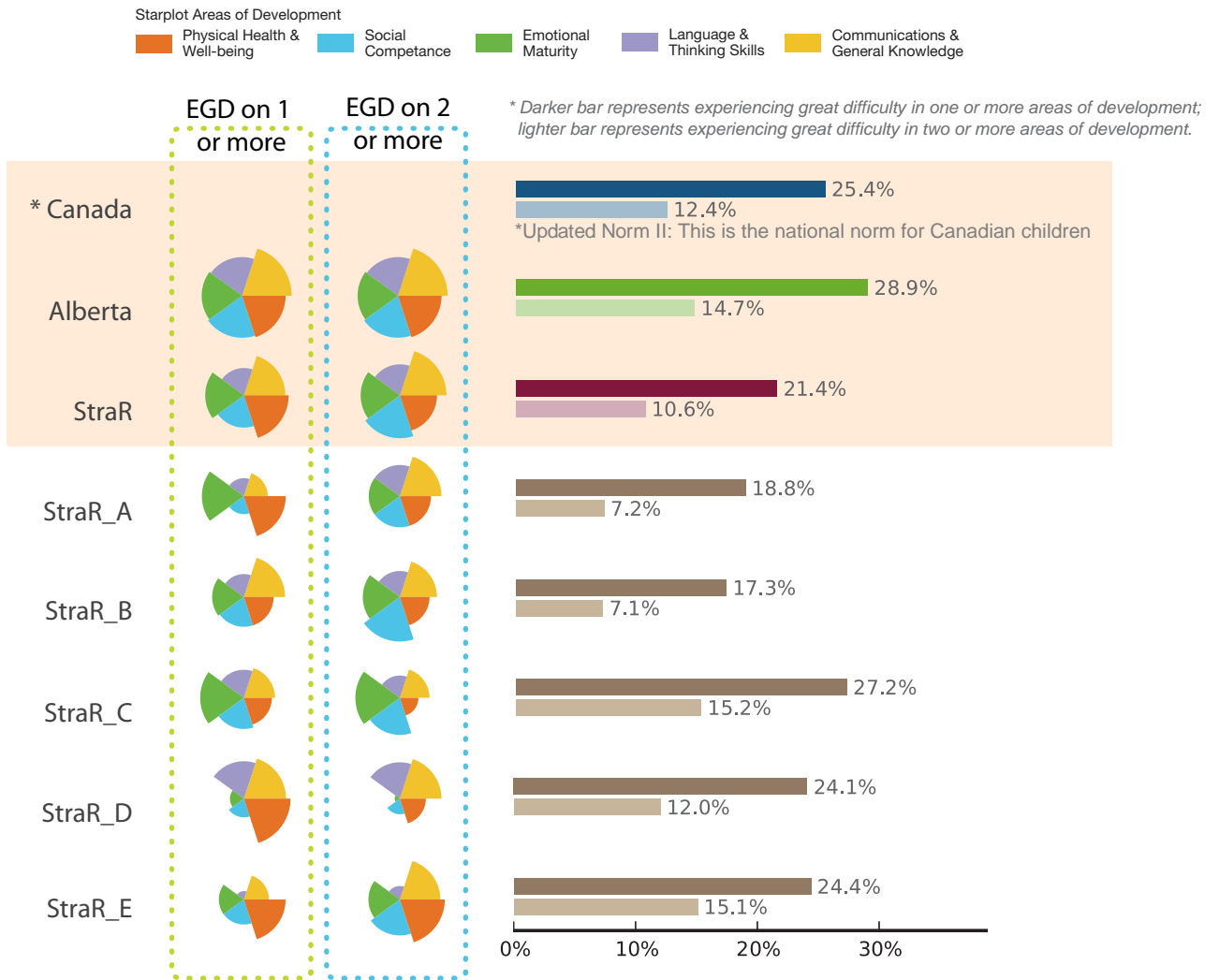
### Strathcona - Rural (StraR) Community Communications and General Knowledge

\* Please note: Missing data or rounding may mean that percentages don't always add up.





## Experiencing great difficulty (EGD) in one or more and two or more areas of development

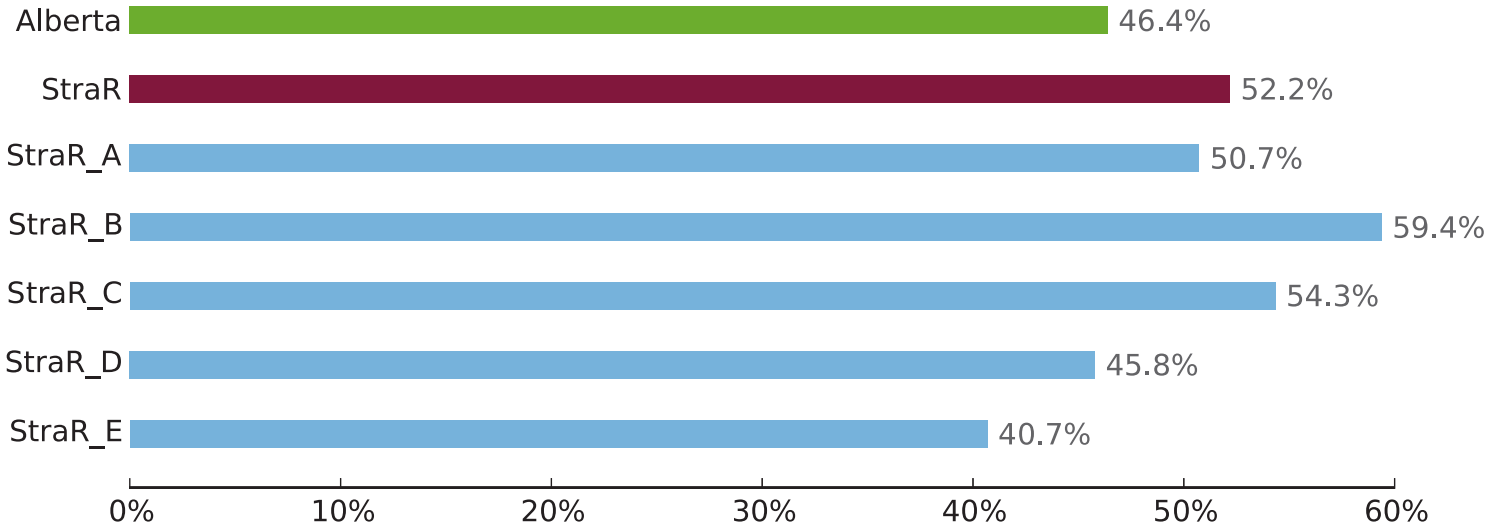


# Strathcona - Rural

## EDI - Developing Appropriately

### Developing appropriately in all areas of development

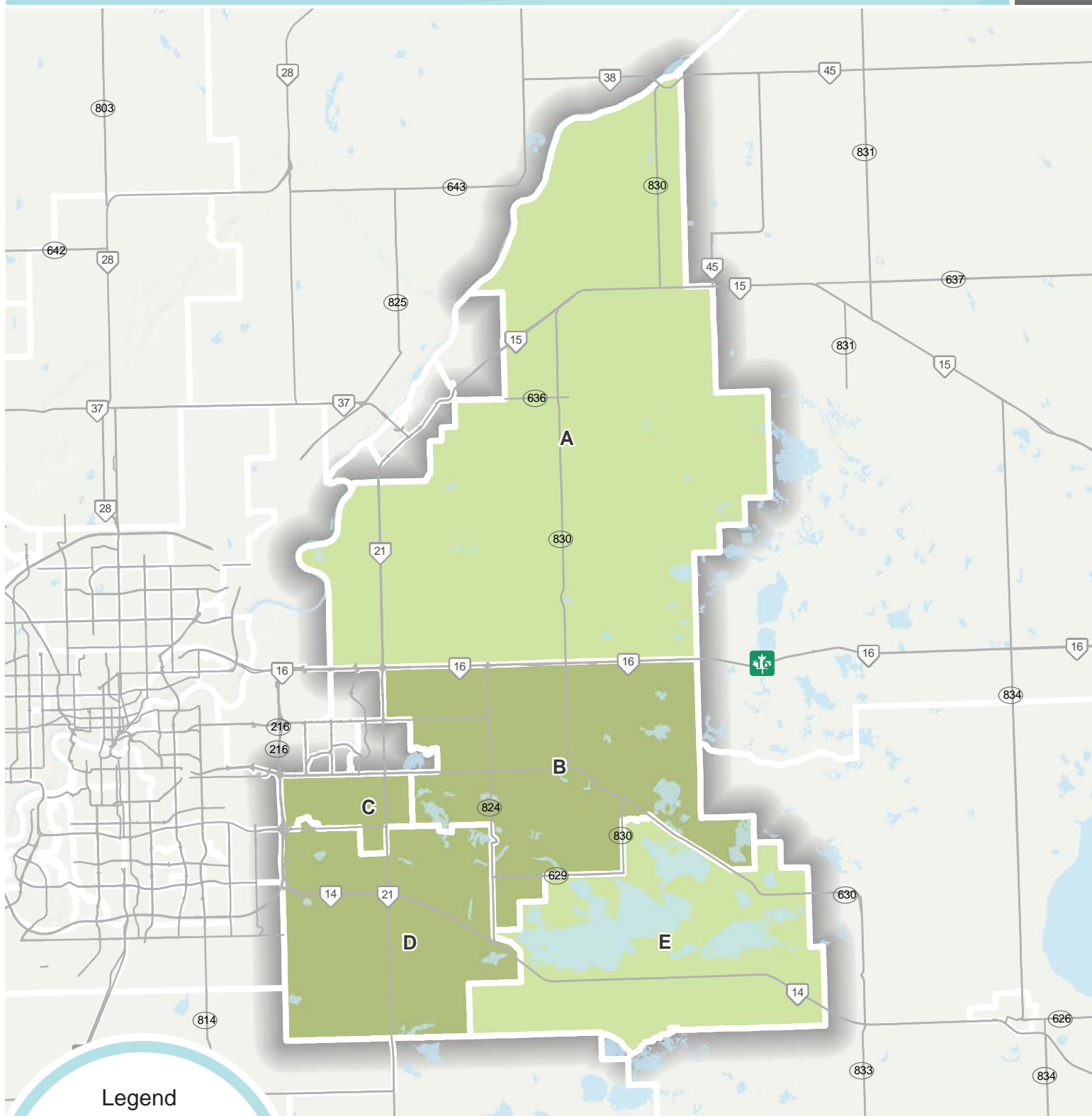
\* Please note: Canadian norm not available.




# Strathcona - Rural

## Socio-economic Status

C-82.10



### Legend



For more subcommunity level SEI detail, please see [Appendix E](#).  
For community level SEI detail, please see [Appendix F](#).

### Community resources summary

This is a list of the community resources accessed by the community both within and outside its boundary as identified by coalitions using an EMap template. Further research is being done on these resources.

# of resources mapped	Resource type
84	Park or trail
39	Schools
39	Spiritual centre
26	Other early learning and care asset
19	Playschool/Preschool
19	Community health centre or public health centre
17	Recreation centre or community centre
16	Community hall or community league facility
15	Child- or family-serving agency or organization
13	Other ECD parks; recreation; or community centre asset
12	Art gallery or museum
11	Other ECD arts; music and culture asset
9	Low income/poverty family support
5	Food support
4	Housing support
4	Organizations providing services primarily for women
3	Portable ECD parks; recreation or community centre asset
2	Other medical practitioner office
1	Hospital
1	Library
1	Live performance space
1	Mental health services centre
1	Other ECD asset
1	Other child- and family-serving asset
<b>343</b>	<b>Total</b>

To see the community resource map for this community, please click [here](#). This map can also be found on the report USB stick. Please refer to the [README.pdf](#) file on the report USB stick for more information.