

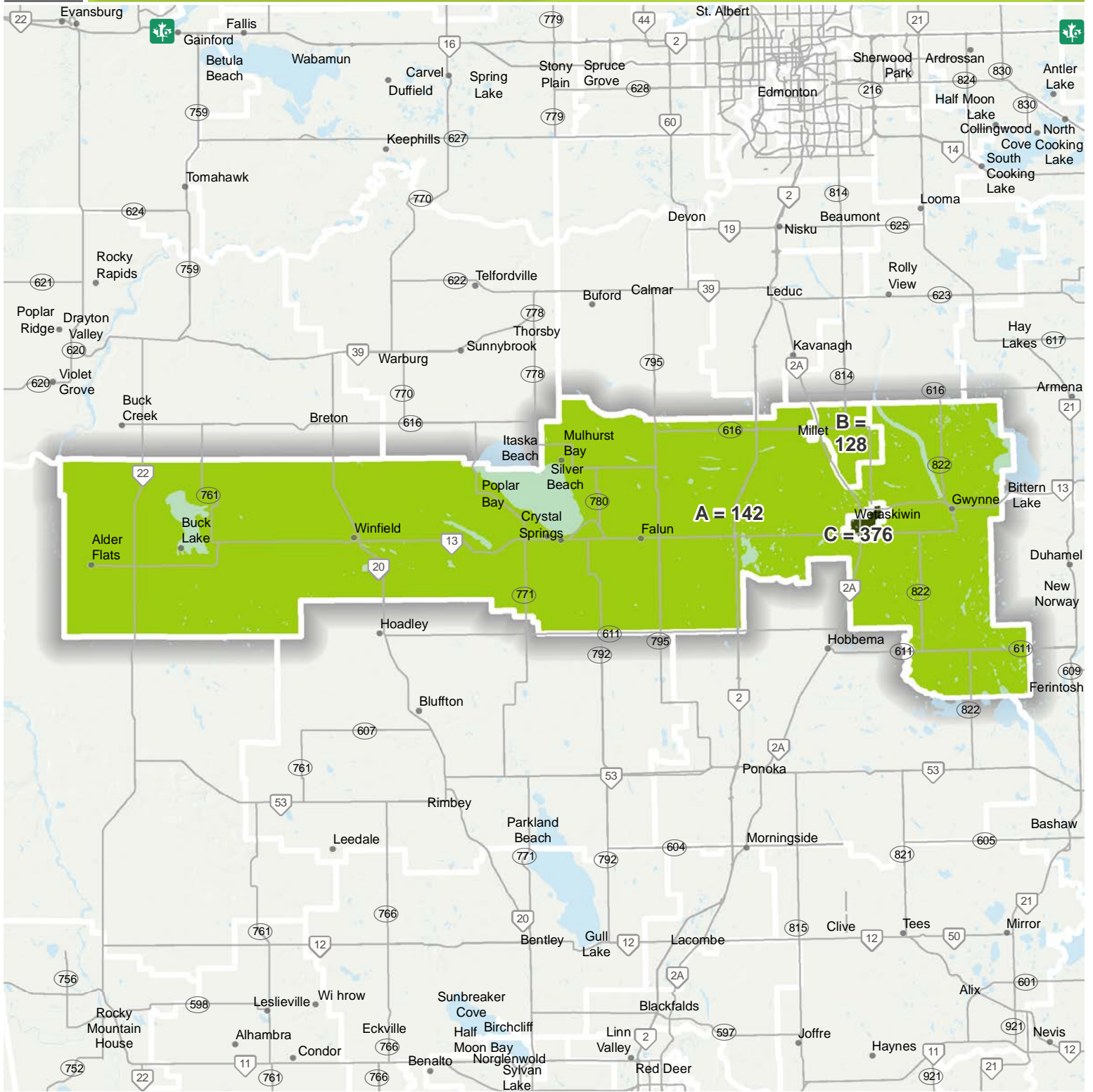


June 2014 (Updated)

Wetaskiwin and Area



Wetaskiwin and Area Community Overview



Where subcommunities exist, letters (A, B, C, etc.) identify subcommunities; numbers show the number of EDIs analyzed for each subcommunity.

Legend

of analyzed EDI

Lightest Green	0 - 66
Light Green	67 - 121
Medium Green	122 - 203
Dark Green	204 - 350
Darkest Green	351 - 900






Please note: Percentages tend to be more representative when they are based on larger numbers.

EDI Summary:

Number of EDIs available: 856
 Number of EDIs used in analysis: 646
 % of special needs: 1.9%

Age at EDI completion and gender

Gender	Age Groups				Total N (%)
	≤ 5yrs 2mos N (%)	5yrs 3mos - 5yrs 6mos N (%)	5yrs 7mos - 5yrs 10mos N (%)	> 5yrs 11mos N (%)	
 F	22 (3.4%)	87 (13.5%)	86 (13.3%)	86 (13.3%)	281 (43.5%)
 M	25 (3.9%)	106 (16.4%)	116 (18.0%)	118 (18.3%)	365 (56.5%)
 F M	47 (7.3%)	193 (29.9%)	202 (31.3%)	204 (31.6%)	646 (100%)

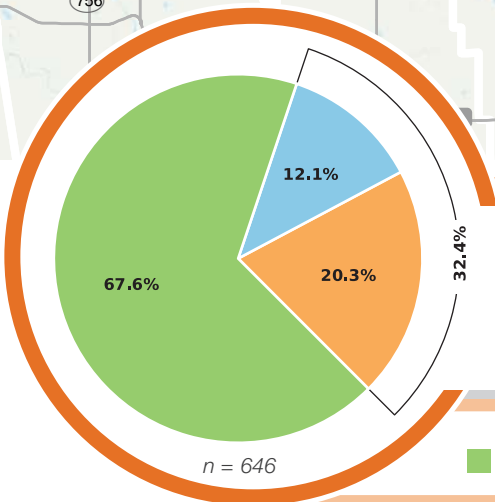
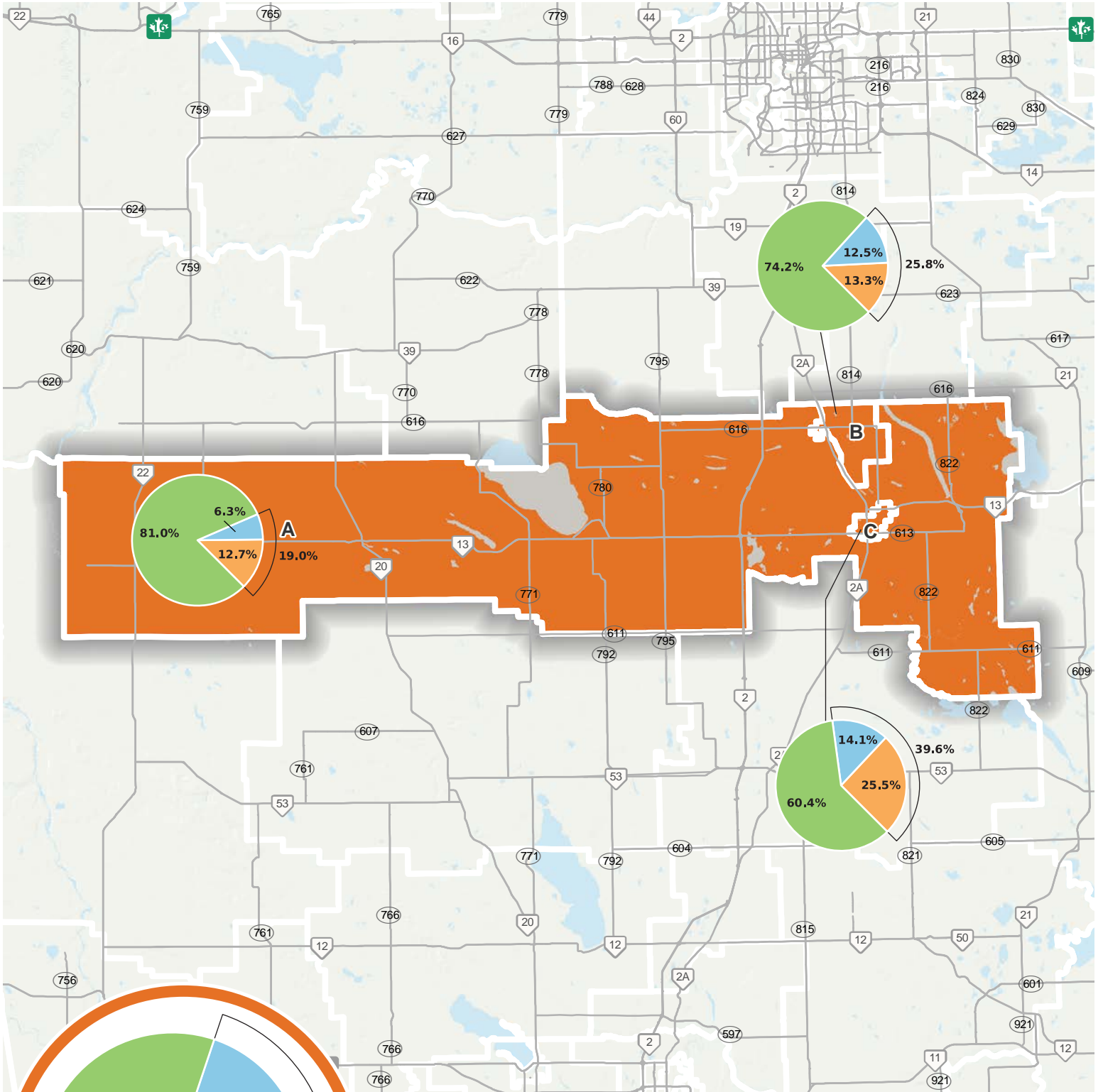
* Please note: The total number of boys and girls in each category may not add up to an exact total because gender may not have been identified in all questionnaires.

Wetaskiwin and Area (Wtskwn) Demographics

	Wtskwn	Alberta		Wtskwn	Alberta
Population	24,887	3,273,778	Unemployment rate	4.4%	4.4%
Children 0-4 years	1,425 (5.7%)	201,365 (6.2%)	Female labour force participation rate	61.5%	66.3%
Median income in 2005 of population 15 years and older	\$21,326.71	\$28,239.14	Percentage of residents with first language other than English/French	9.5%	16.8%
			Percentage of immigrants	6.4%	15.0%

Based on Statistics Canada 2006 census data, which provides the most recent reliable provincewide data.

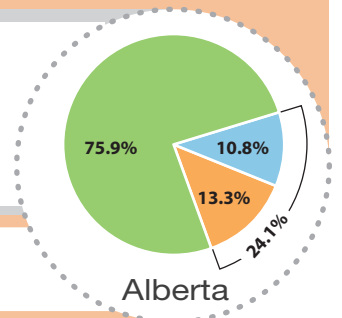
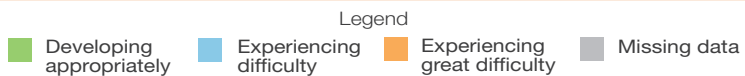
Wetaskiwin and Area EDI - Physical Health and Well-being

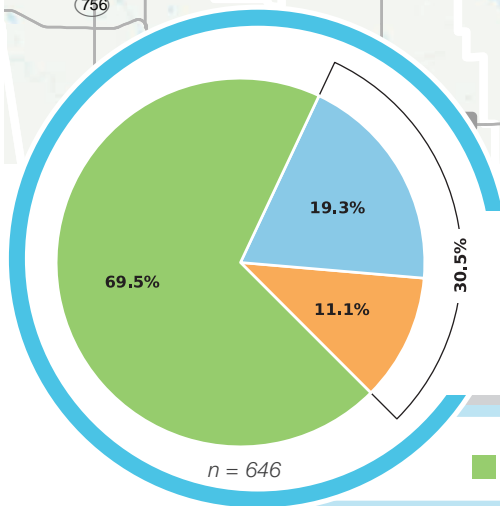
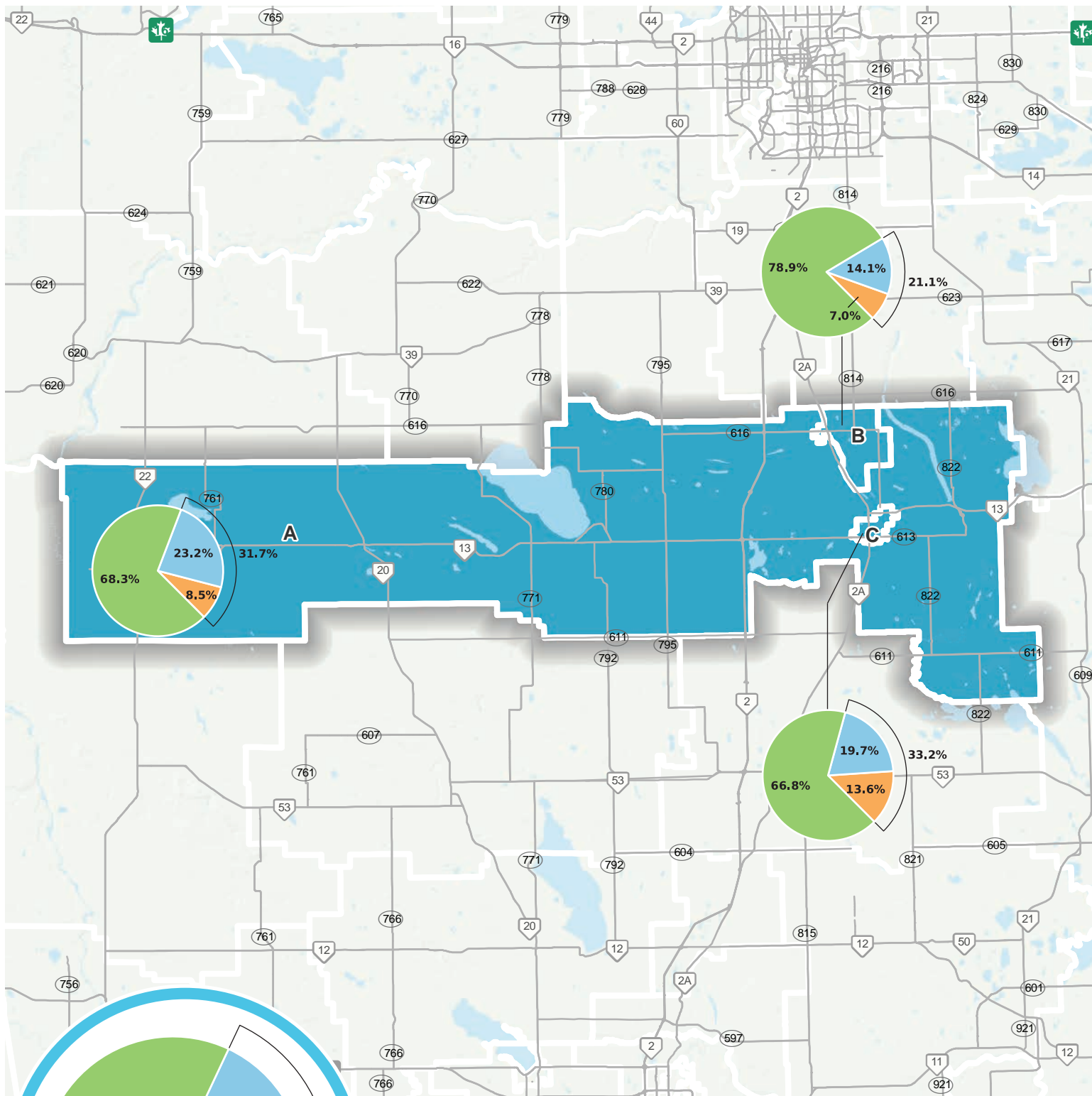


Wetaskiwin and Area (Wtskwn) Community

Physical Health and Well-being

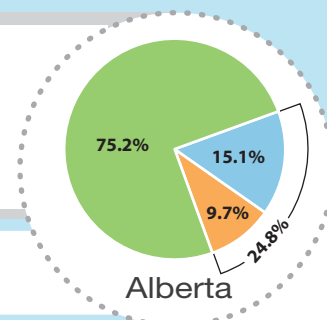
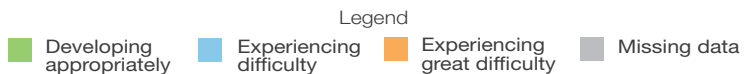
** Please note: Missing data or rounding may mean that percentages don't always add up.*



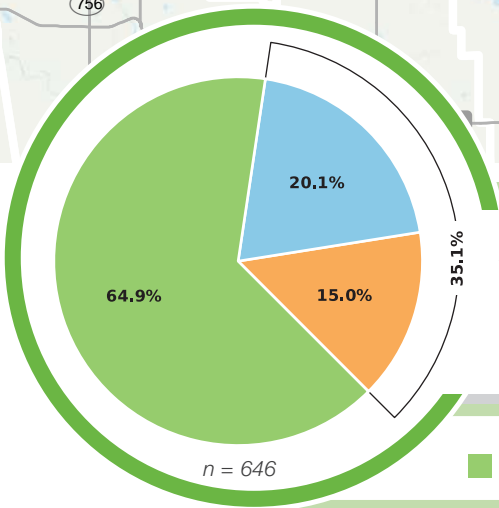
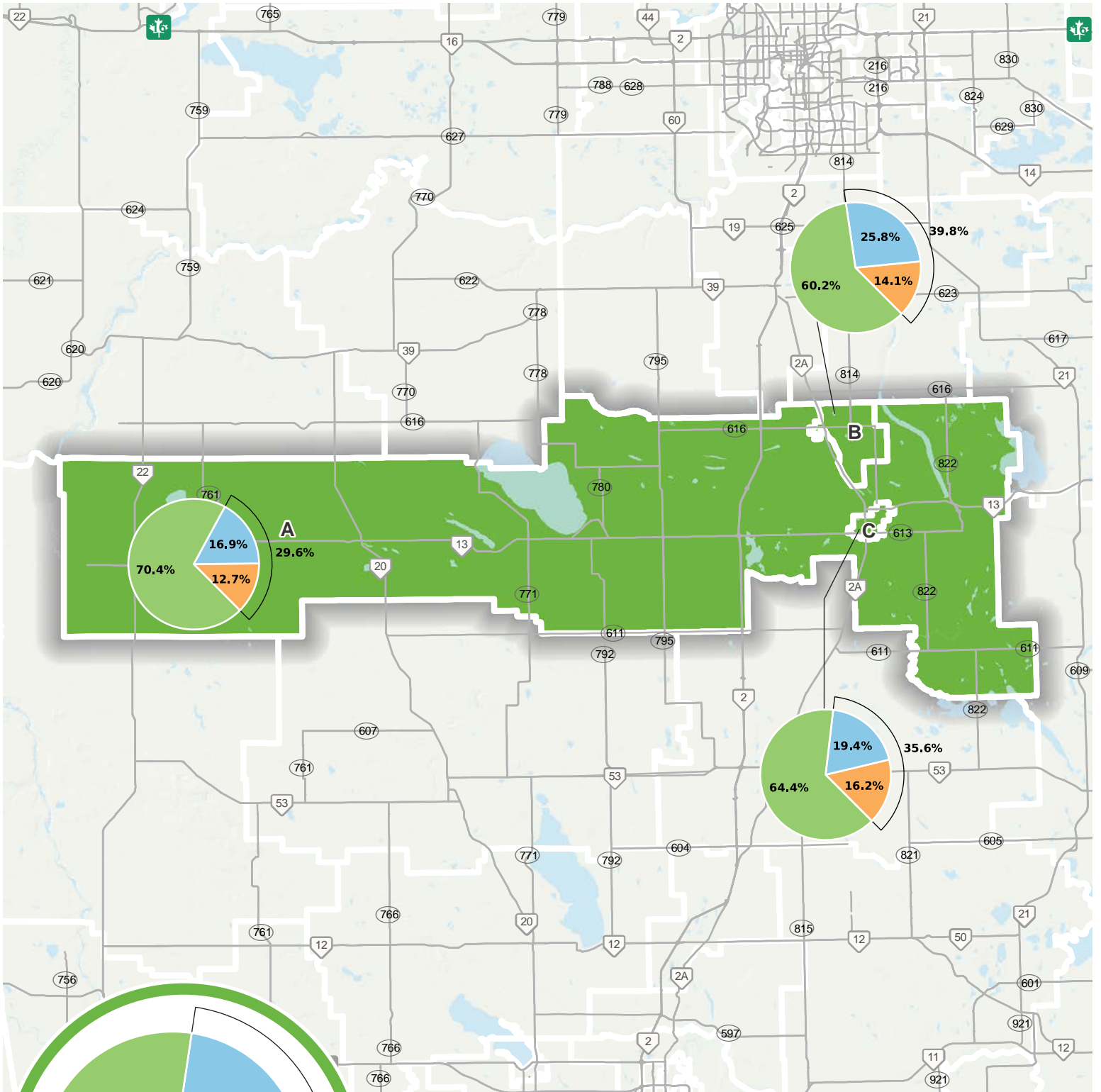


Wetaskiwin and Area (Wtskwn) Community Social Competence

* Please note: Missing data or rounding may mean that percentages don't always add up.

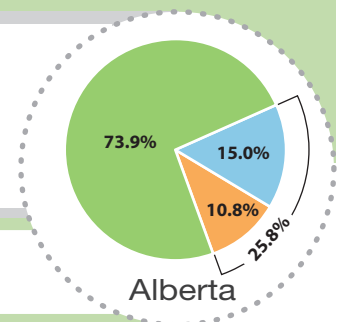
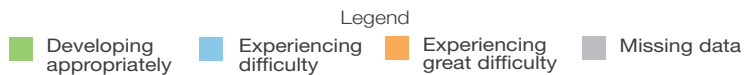


Wetaskiwin and Area EDI - Emotional Maturity



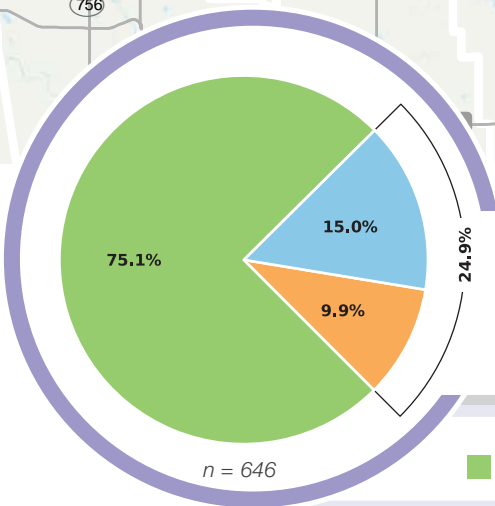
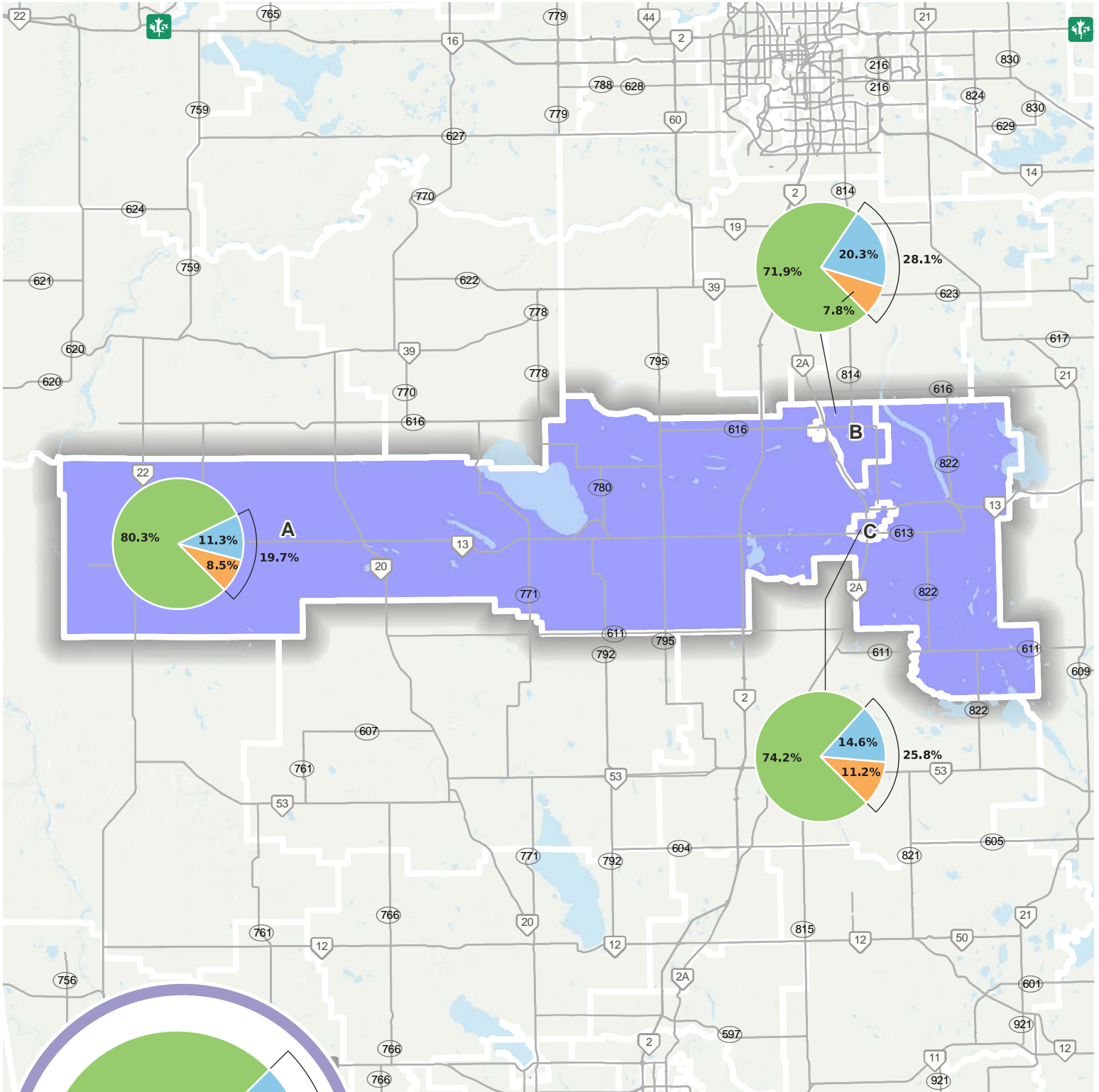
Wetaskiwin and Area (Wtskwn) Community Emotional Maturity

* Please note: Missing data or rounding may mean that percentages don't always add up.



Wetaskiwin and Area EDI - Language and Thinking Skills

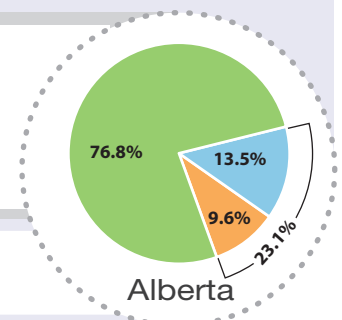
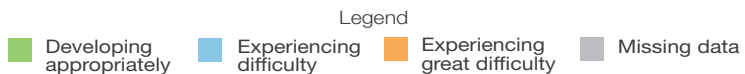
C-96.6



Wetaskiwin and Area (Wtskwn) Community

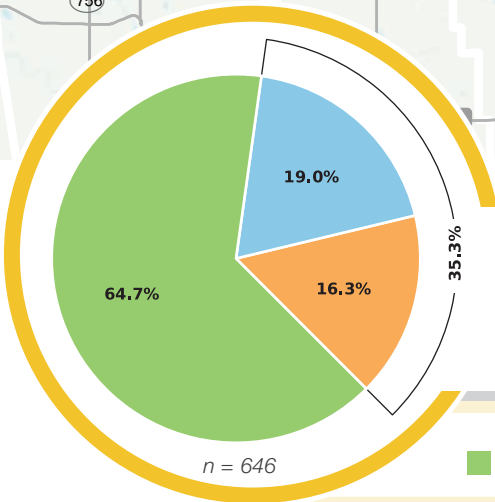
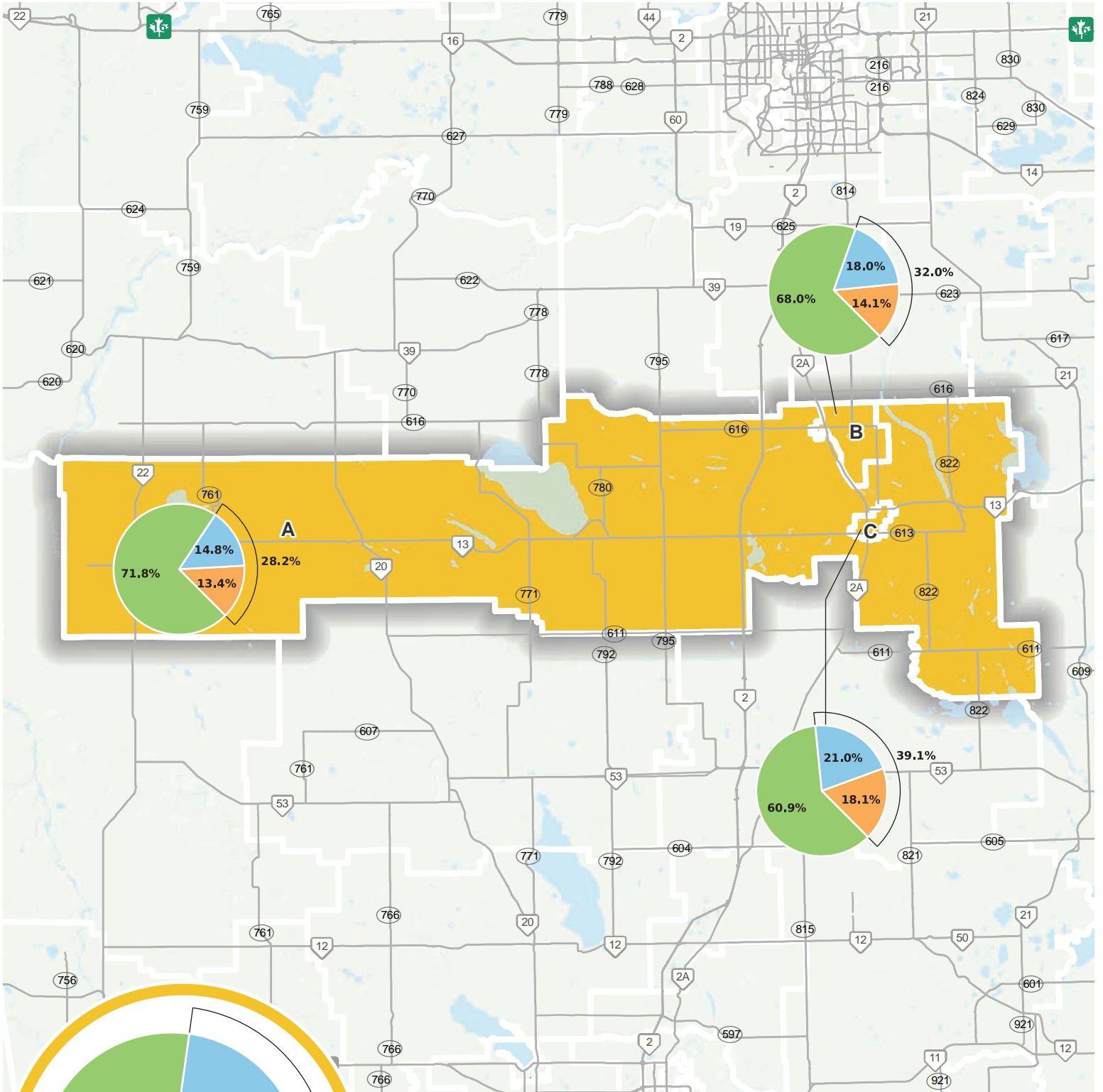
Language and Thinking Skills

** Please note: Missing data or rounding may mean that percentages don't always add up.*



Wetaskiwin and Area

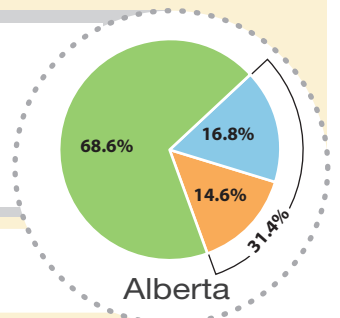
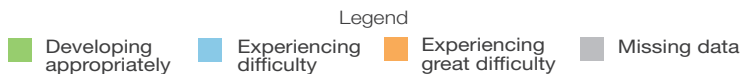
EDI - Communications and General Knowledge



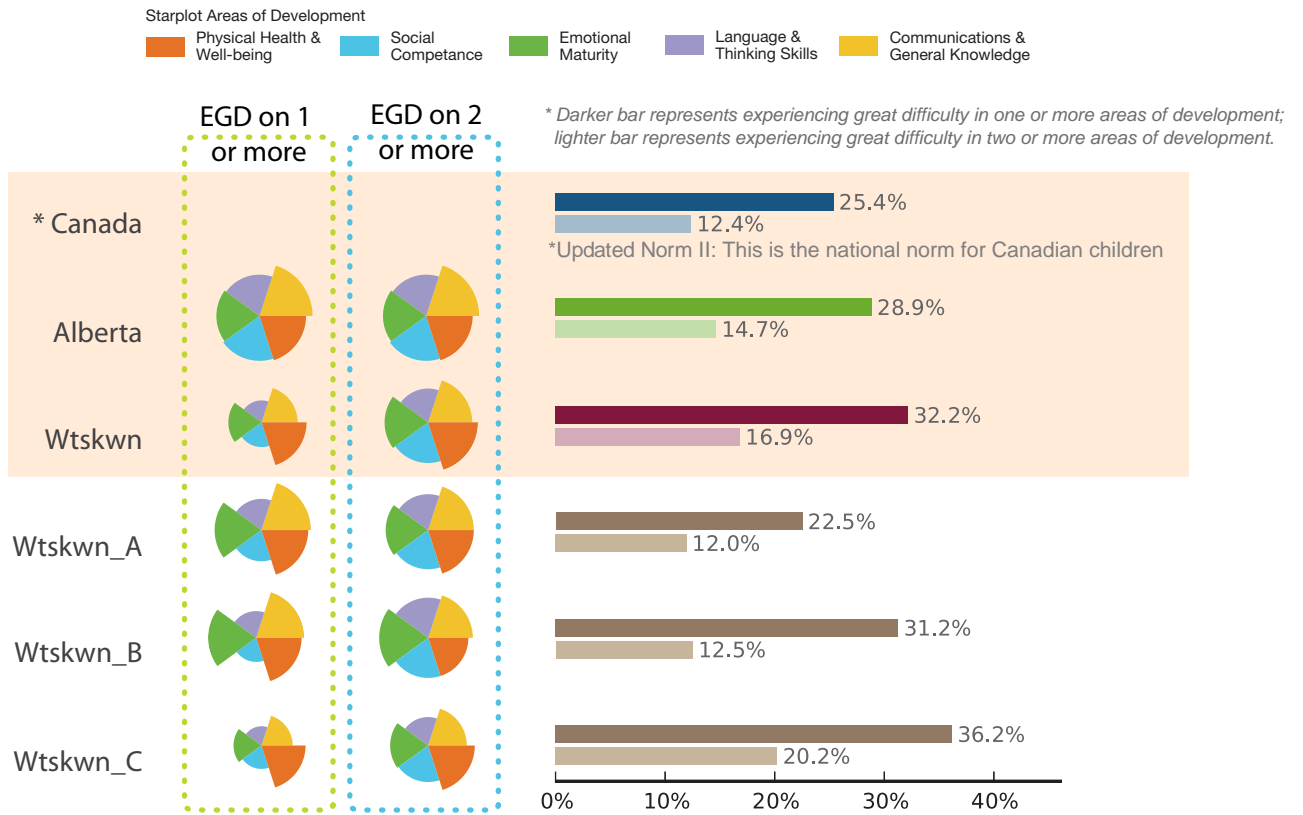
Wetaskiwin and Area (Wtskwn) Community

Communications and General Knowledge

* Please note: Missing data or rounding may mean that percentages don't always add up.



Experiencing great difficulty (EGD) in one or more and two or more areas of development

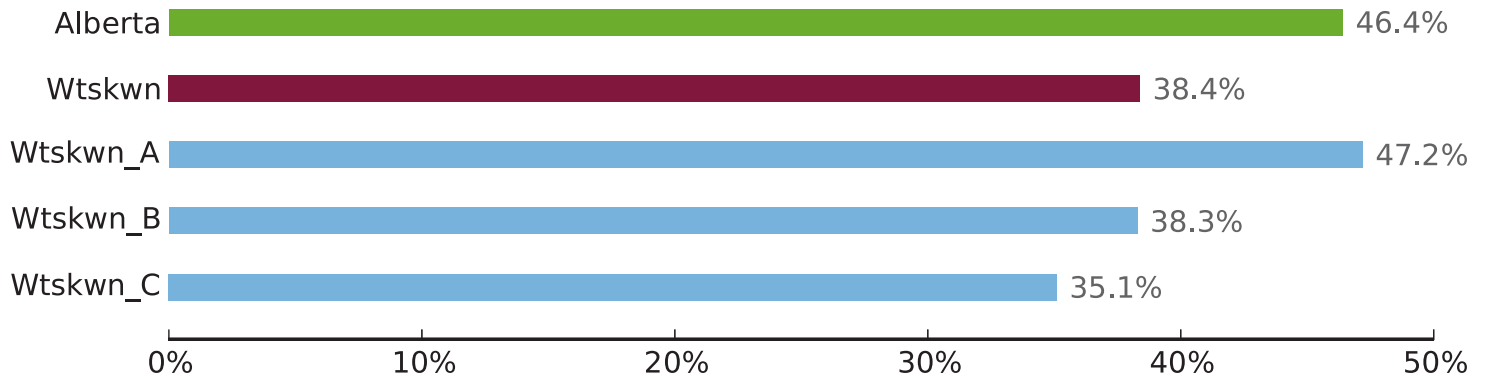


Wetaskiwin and Area

EDI - Developing Appropriately

Developing appropriately in all areas of development

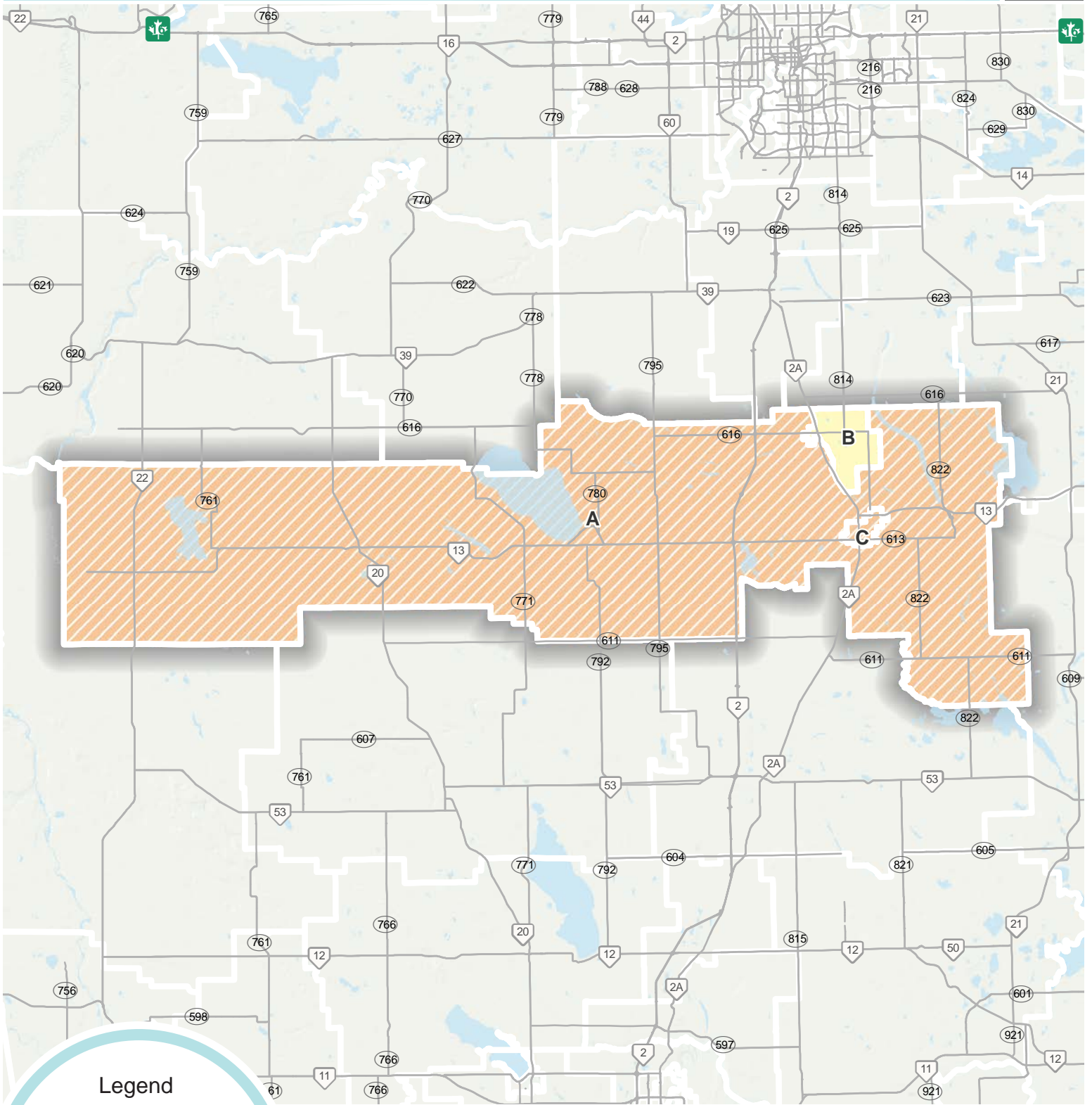
* Please note: Canadian norm not available.




Wetaskiwin and Area

Socio-economic Status

C-96.10



Legend



For more subcommunity level SEI detail, please see [Appendix E](#).
For community level SEI detail, please see [Appendix F](#).

Community resources summary

This is a list of the community resources accessed by the community both within and outside it's boundary as identified by coalitions using an EMap template. Further research is being done on these resources.

# of resources mapped	Resource type
23	Other ECD parks; recreation; or community centre asset
13	Playground
11	Park or trail
9	Other ECD asset
8	Other ECD arts; music and culture asset
8	Recreation centre or community centre
7	Other early learning and care asset
7	Playschool/Preschool
7	Child- or family-serving agency or organization
5	Library
4	Community health centre or public health centre
2	Licensed day care centre
2	Community hall or community league facility
1	Housing support
1	Licensed family day homes
1	Low income/poverty family support
1	Child and Family Services Authority (CFSA)
1	Other portable ECD asset
1	Parent Link Centre
1	Portable ECD health support
1	Portable ECD parks; recreation or community centre asset
1	Schools
115	Total

To see the community resource map for this community, please click [here](#). This map can also be found on the report USB stick. Please refer to the [README.pdf](#) file on the report USB stick for more information.